



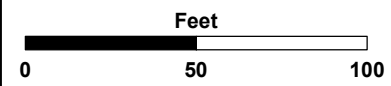
# AERIAL IMAGERY

## SITE-SPECIFIC MAP

PROJECT NO. PRJ2023-000349

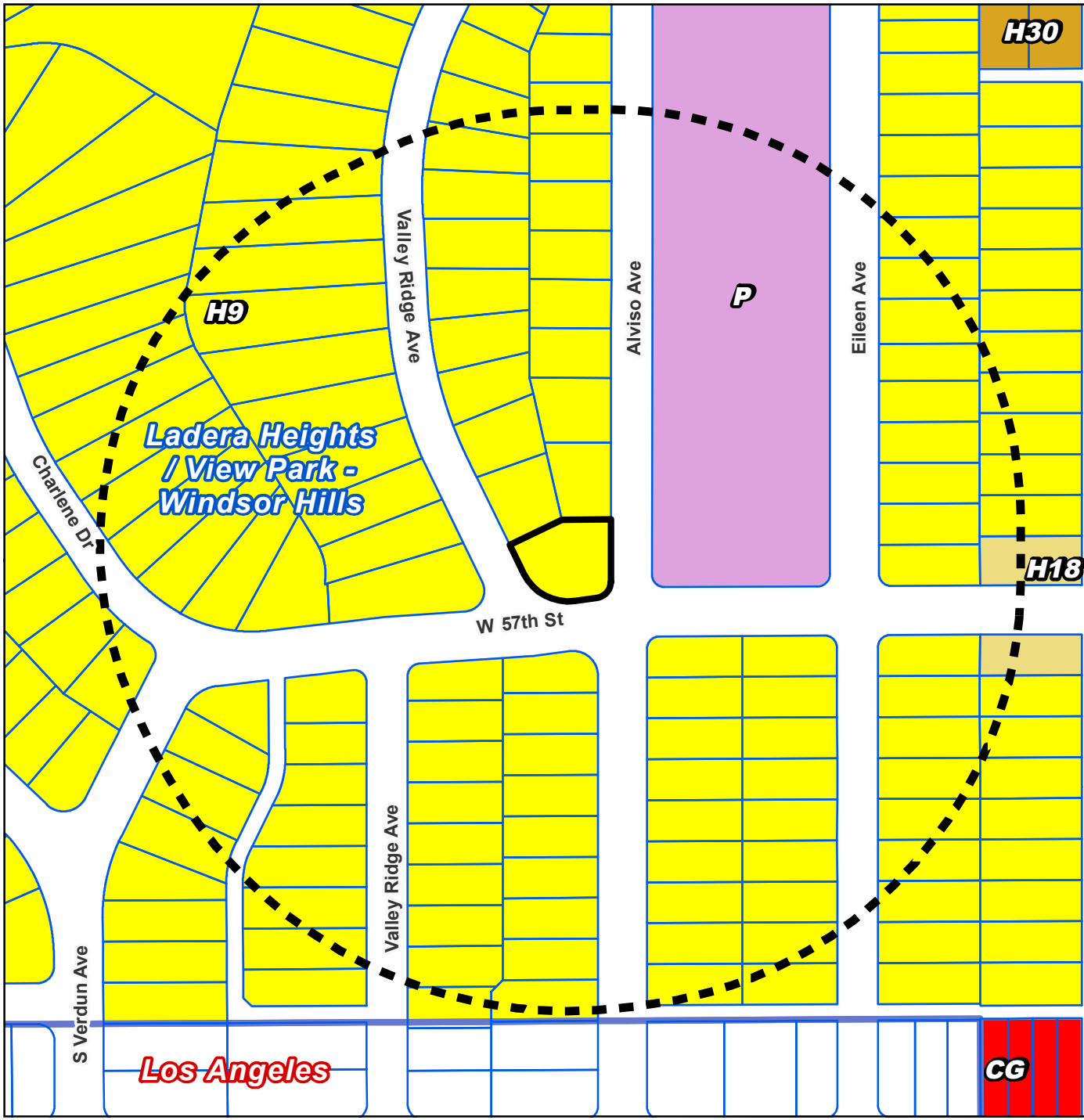
YARD MOD RPPL2023000478

Digital Ortho Aerial Imagery:  
Los Angeles Region Imagery  
Acquisition Consortium (LARIAC)  
2023



**LA COUNTY**  
**PLANNING**

LOS ANGELES COUNTY  
Dept. of Regional Planning  
320 W. Temple Street  
Los Angeles, CA 90012

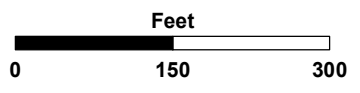


# LAND USE POLICY

## 500-FOOT RADIUS MAP

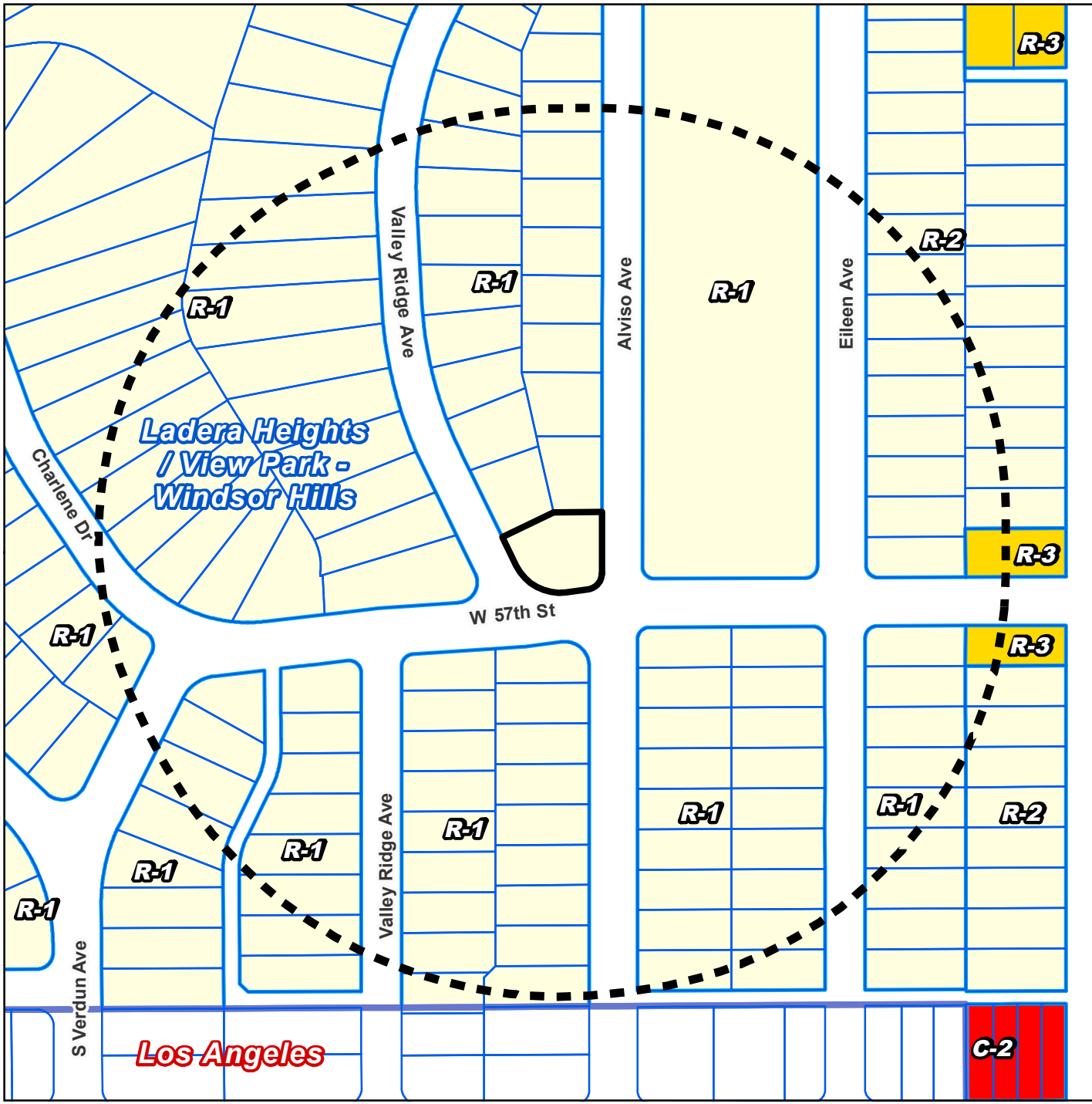
PROJECT NO. PRJ2023-000349  
YARD MOD RPPL2023000478

- H9 - Residential 9
- H18 - Residential 18
- H30 - Residential 30
- CG - General Commercial
- P - Public and Semi-Public







**LA COUNTY**  
**PLANNING**

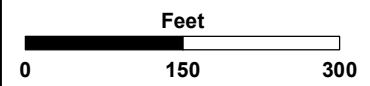
LOS ANGELES COUNTY  
Dept. of Regional Planning  
320 W. Temple Street  
Los Angeles, CA 90012



# ZONING

**500-FOOT RADIUS MAP**  
 PROJECT NO. PRJ2023-000349  
 YARD MOD RPPL2023000478

-  R-1 - Single-Family Residence
-  R-2 - Two-Family Residence
-  R-3-(U) - Limited Density Multiple Residence
-  C-2 - Neighborhood Business



**LA COUNTY**  
**PLANNING**

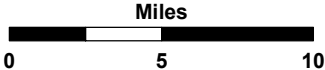
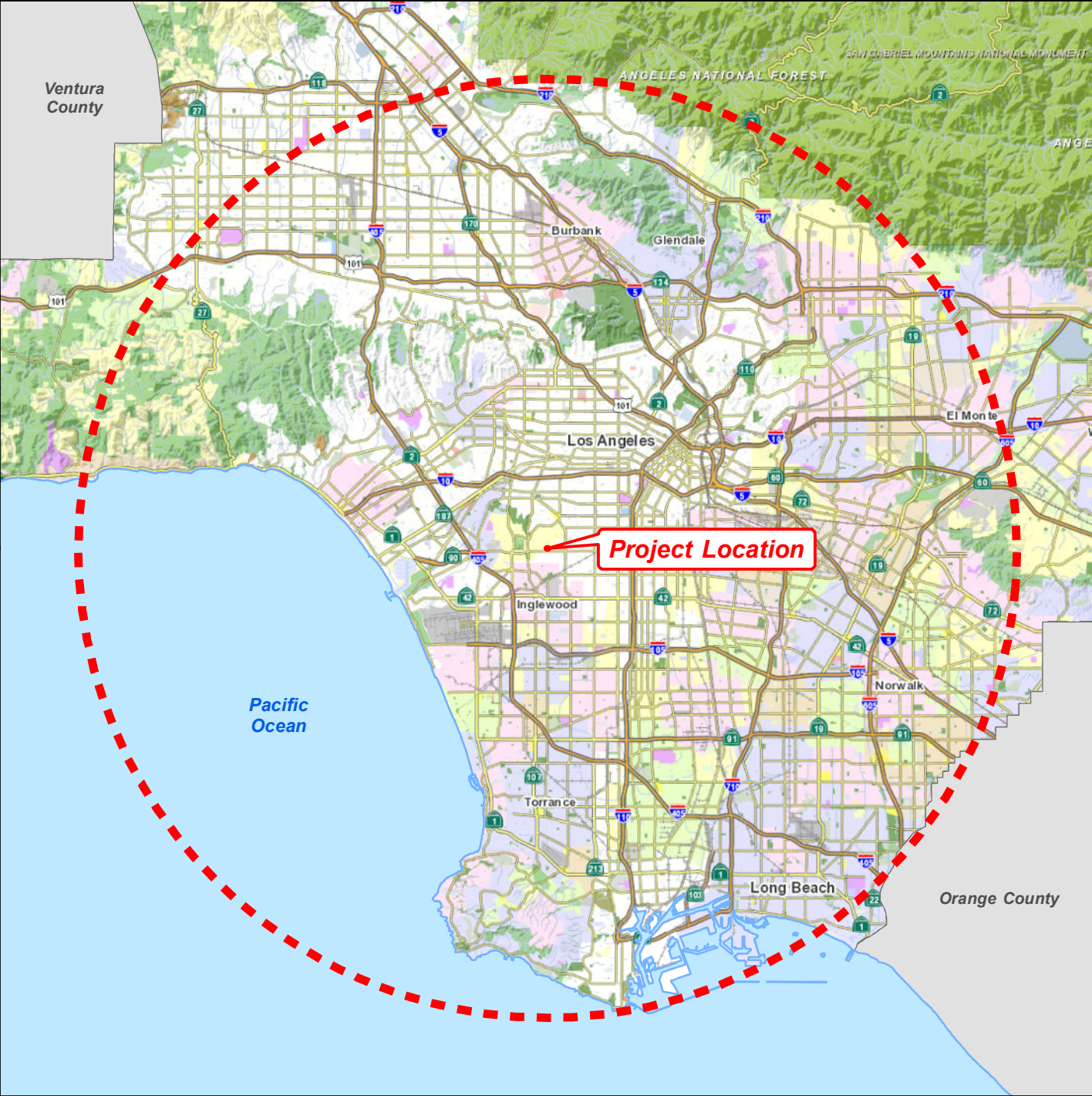
LOS ANGELES COUNTY  
 Dept. of Regional Planning  
 320 W. Temple Street  
 Los Angeles, CA 90012

# 20-MILE RADIUS

## LOCATOR MAP

PROJECT NO. PRJ2023-000349

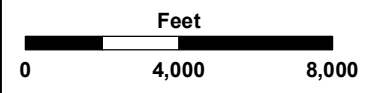
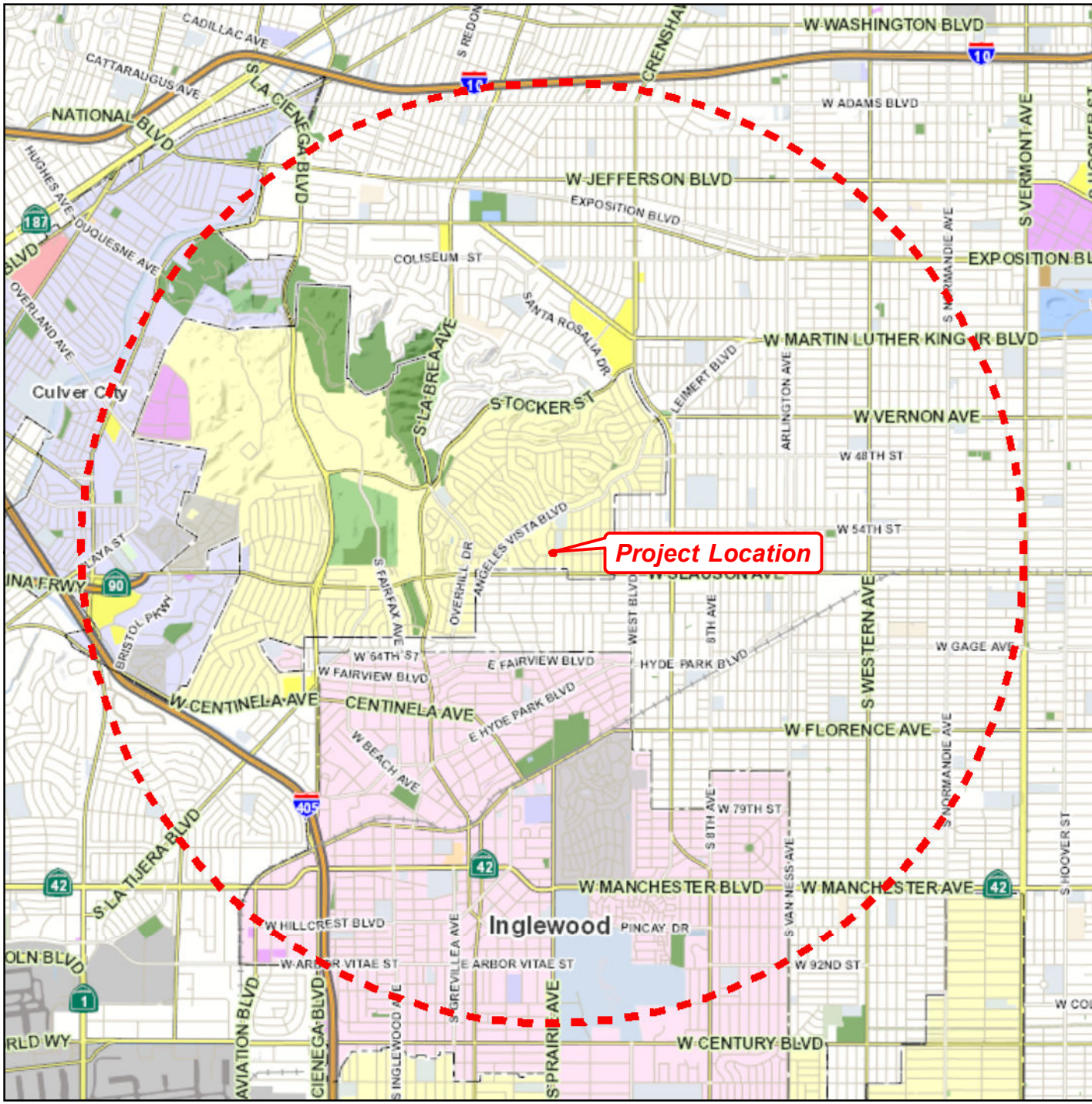
YARD MOD RPPL2023000478



LOS ANGELES COUNTY  
Dept. of Regional Planning  
320 W. Temple Street  
Los Angeles, CA 90012

# 3-MILE RADIUS LOCATOR MAP

PROJECT NO. PRJ2023-000349  
YARD MOD RPPL2023000478



**LA COUNTY  
PLANNING**

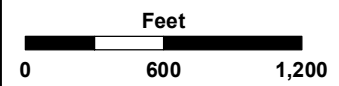
LOS ANGELES COUNTY  
Dept. of Regional Planning  
320 W. Temple Street  
Los Angeles, CA 90012

# HALF-MILE RADIUS

## LOCATOR MAP

PROJECT NO. PRJ2023-000349

YARD MOD RPPL2023000478



LOS ANGELES COUNTY  
Dept. of Regional Planning  
320 W. Temple Street  
Los Angeles, CA 90012