



AERIAL IMAGERY

SITE-SPECIFIC MAP

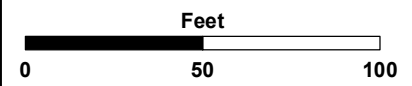
PROJECT NO. R2008-00527

CUP RCUP-200800067

Digital Ortho Aerial Imagery:
Los Angeles Region Imagery
Acquisition Consortium (LARIAC)
2023

E Slauson Ave

E 58th Pl



LA COUNTY
PLANNING

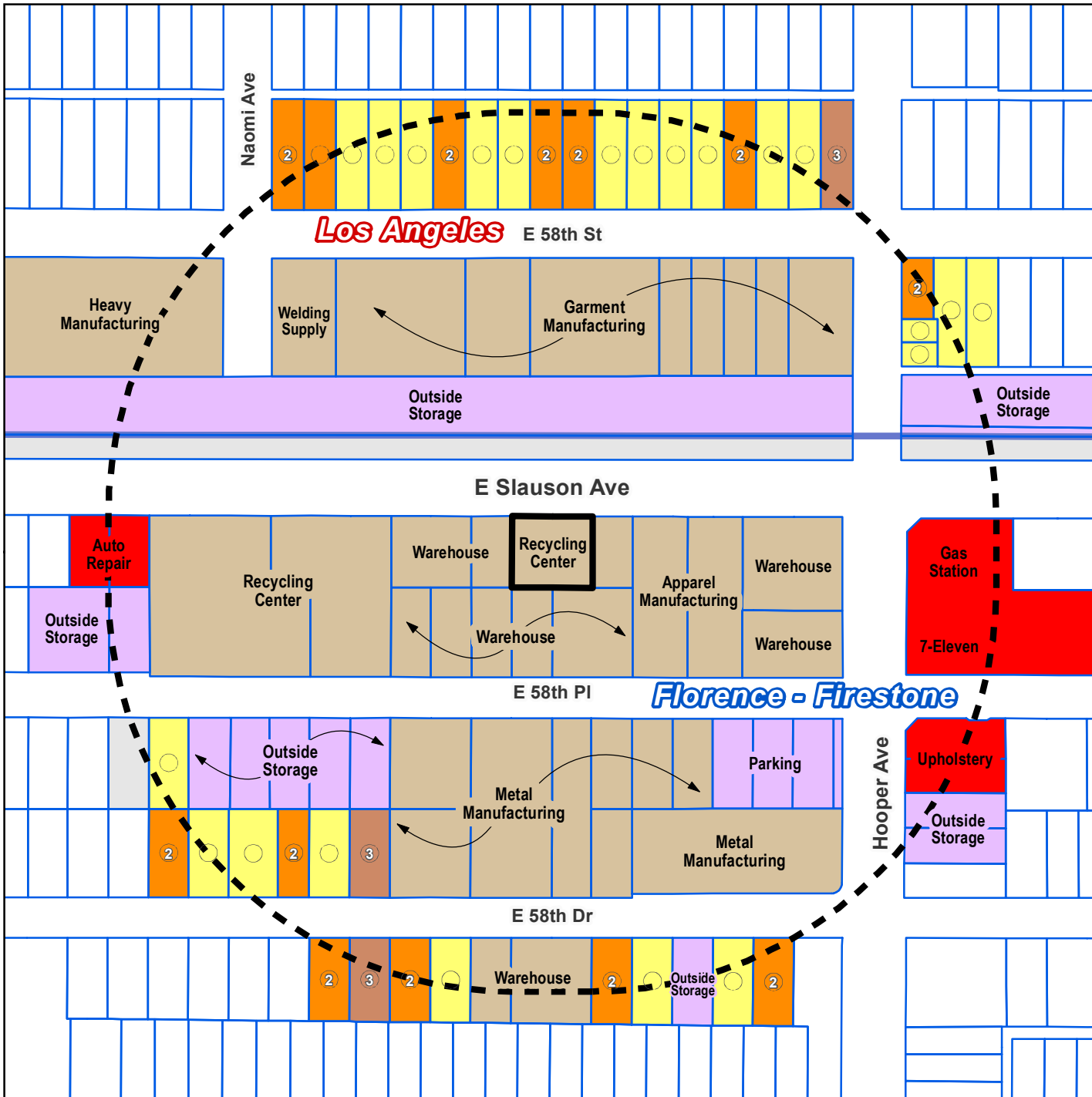
LOS ANGELES COUNTY
Dept. of Regional Planning
320 W. Temple Street
Los Angeles, CA 90012

EXISTING LAND USE

500-FOOT RADIUS MAP

PROJECT NO. R2008-00527

CUP RCUP-200800067

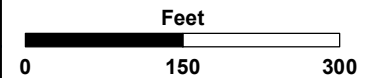


500-ft Standard Radius

Existing Land Use (Assessor Use Codes)

- Commercial
- Industrial
- Miscellaneous
- Residential - Single Unit*
- Residential - Two Units*
- Residential - Multi-Unit*
- Vacant

* Circles are generally applied to residential parcels. Empty circles indicate a single dwelling unit (DU), unless the parcel is symbolized as Vacant. Elsewhere, multi-unit residential parcels (where shown) are labeled with the number of DUs they contain.



LA COUNTY
PLANNING

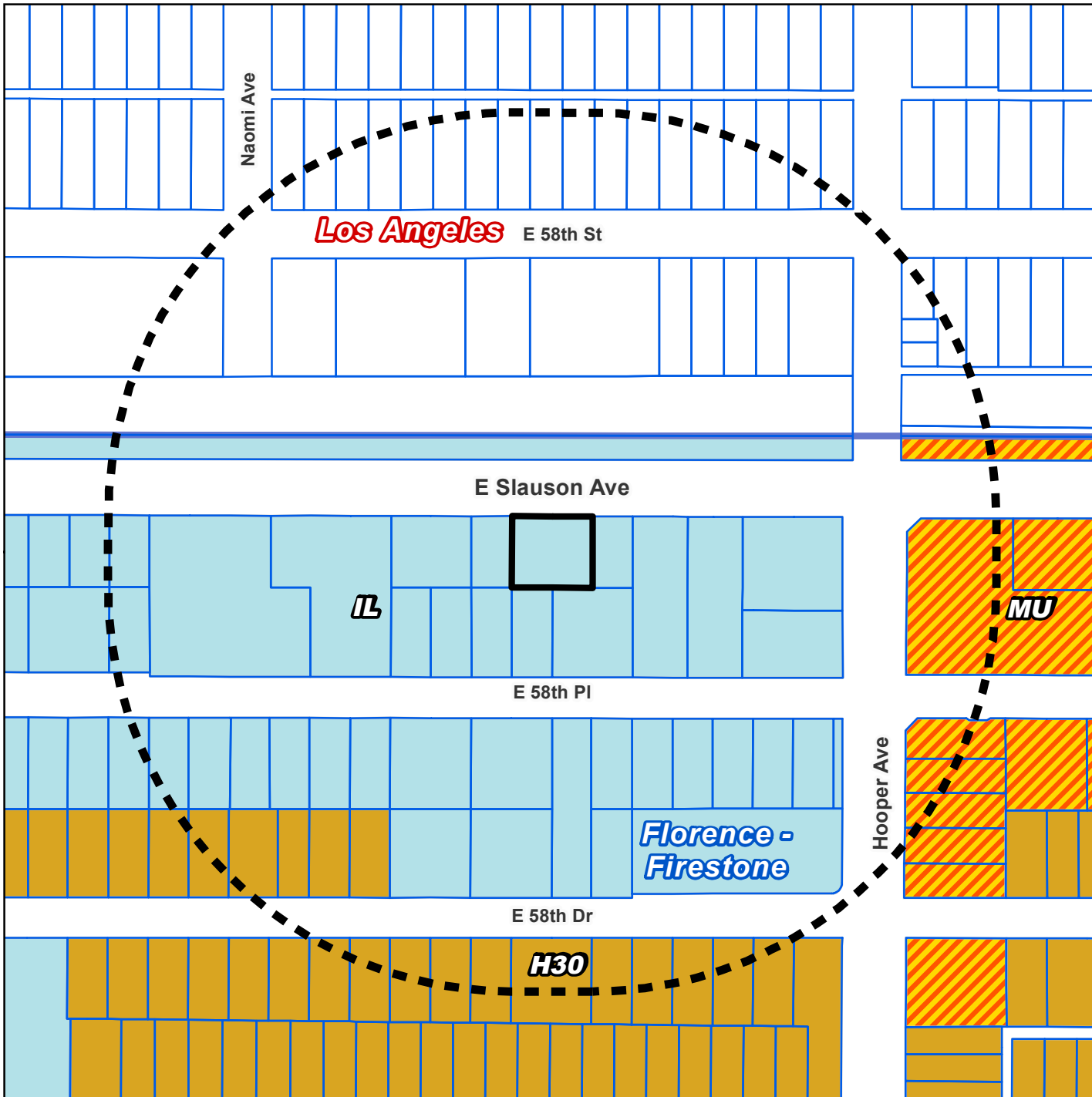
LOS ANGELES COUNTY
Dept. of Regional Planning
320 W. Temple Street
Los Angeles, CA 90012




LAND USE POLICY

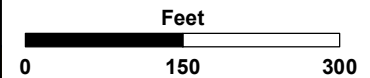
500-FOOT RADIUS MAP

PROJECT NO. R2008-00527

CUP RCUP-200800067



-  H30 - Residential 30
-  MU - Mixed Use
-  IL - Light Industrial



LA COUNTY
PLANNING

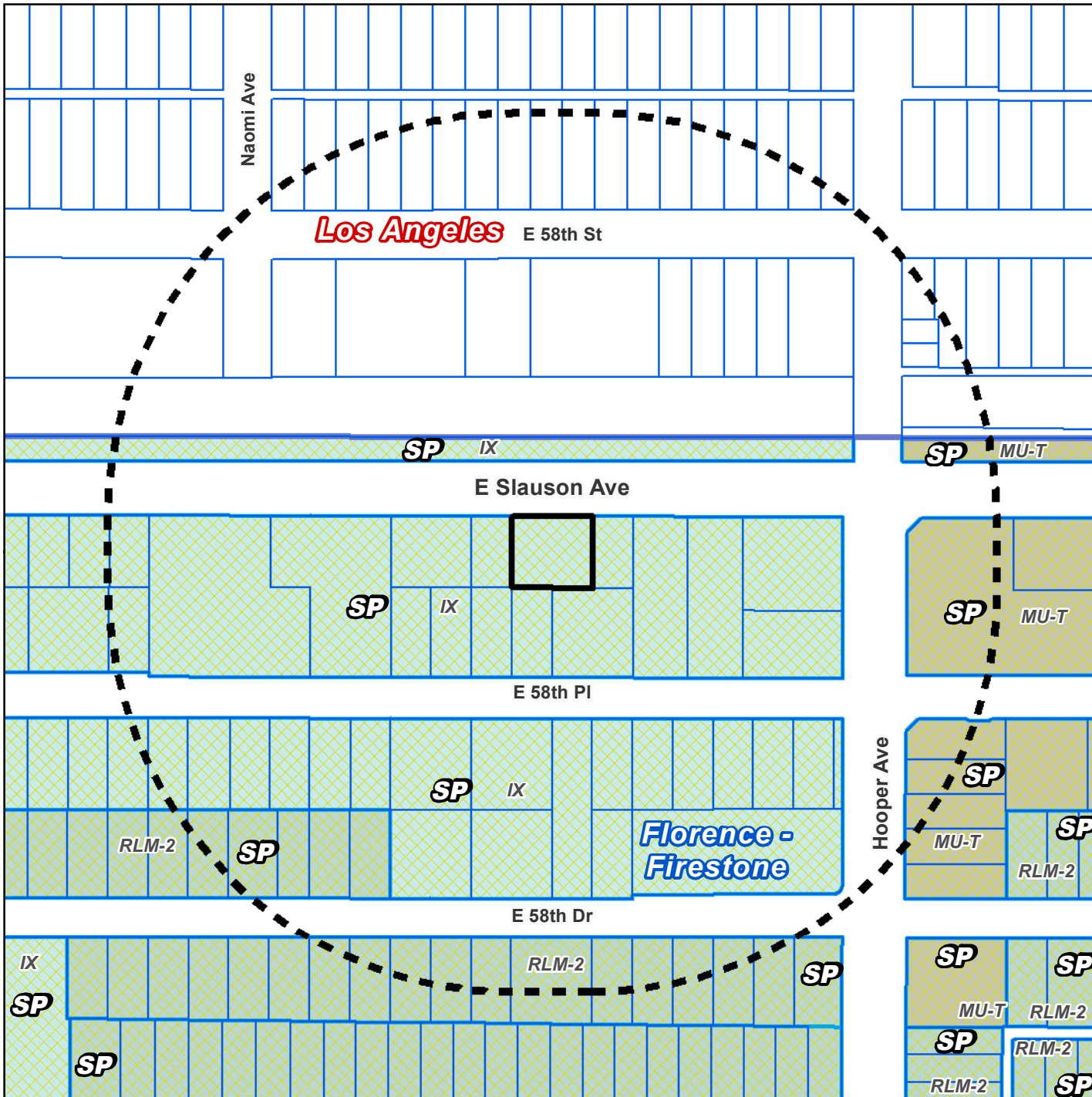
LOS ANGELES COUNTY
Dept. of Regional Planning
320 W. Temple Street
Los Angeles, CA 90012

ZONING

500-FOOT RADIUS MAP

PROJECT NO. R2008-00527

CUP RCUP-200800067



SP - Specific Plan

Specific Plan - Florence - Firestone TOD



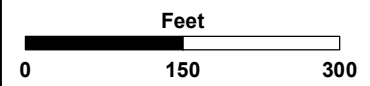
Industrial Mix



Mixed-Use Transit



Residential Low-Medium 2

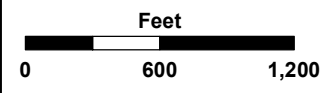


LA COUNTY
PLANNING

LOS ANGELES COUNTY
Dept. of Regional Planning
320 W. Temple Street
Los Angeles, CA 90012

HALF-MILE RADIUS LOCATOR MAP

PROJECT NO. R2008-00527
CUP RCUP-200800067

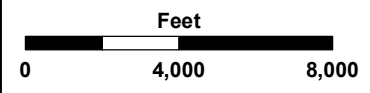
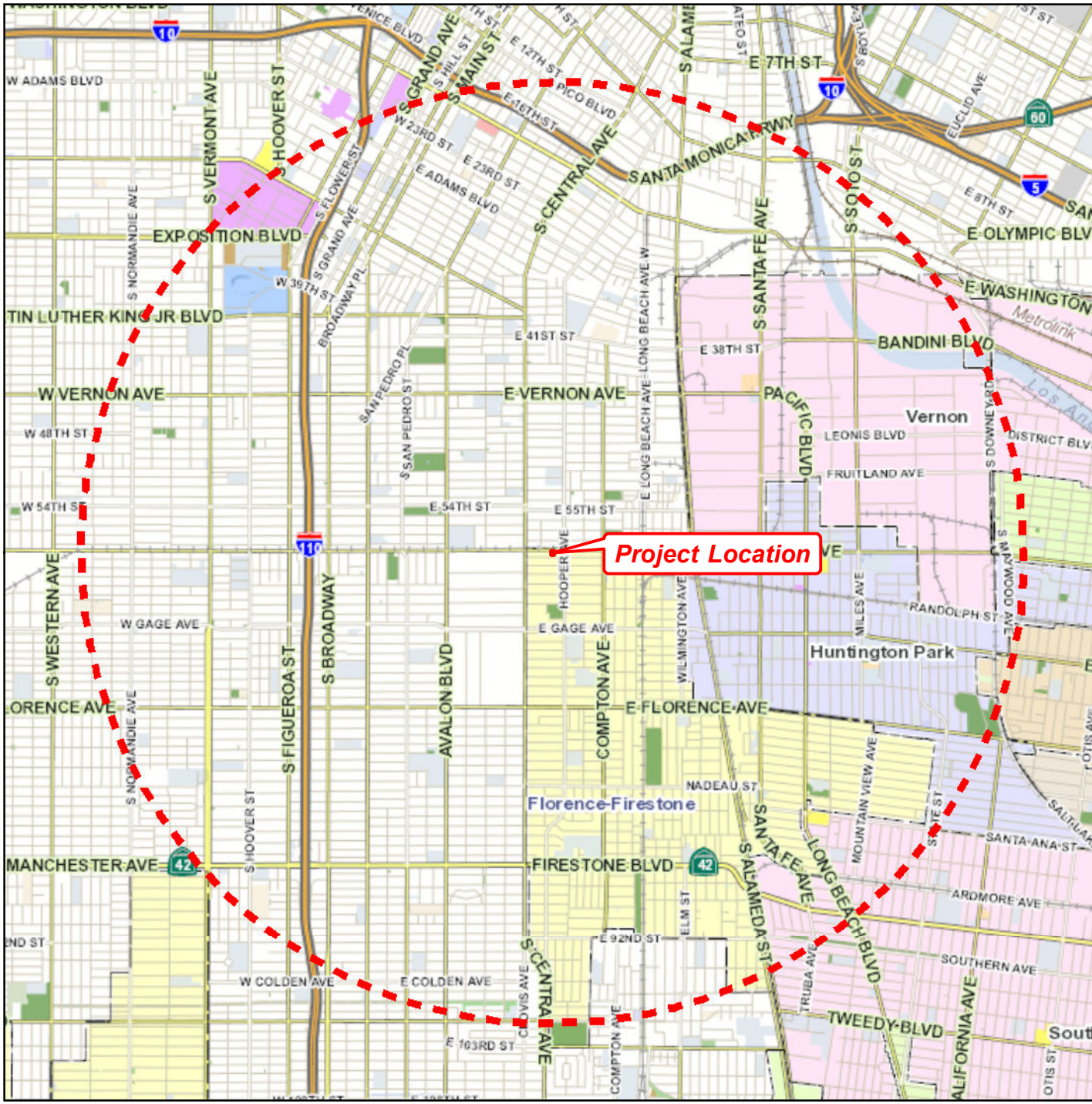


LA COUNTY
PLANNING

LOS ANGELES COUNTY
Dept. of Regional Planning
320 W. Temple Street
Los Angeles, CA 90012

3-MILE RADIUS LOCATOR MAP

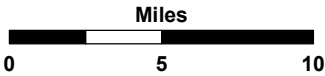
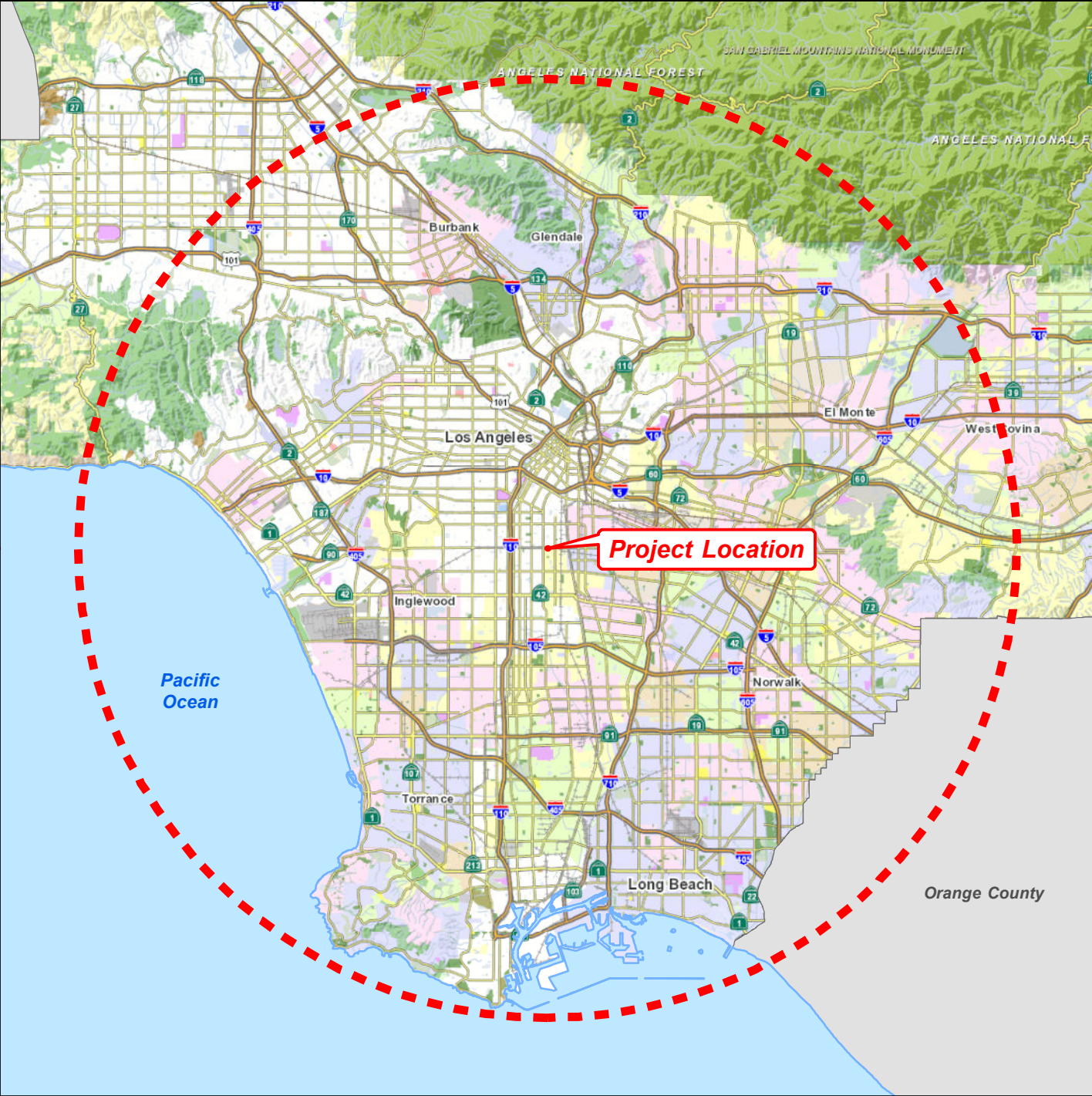
PROJECT NO. R2008-00527
CUP RCUP-200800067



**LA COUNTY
PLANNING**

LOS ANGELES COUNTY
Dept. of Regional Planning
320 W. Temple Street
Los Angeles, CA 90012

**20-MILE RADIUS
LOCATOR MAP**
PROJECT NO. R2008-00527
CUP RCUP-200800067



**LA COUNTY
PLANNING**

LOS ANGELES COUNTY
Dept. of Regional Planning
320 W. Temple Street
Los Angeles, CA 90012