

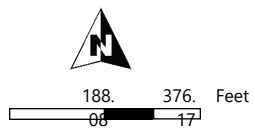


**MAP 1 OF 3 MAPS**  
Created in GIS-NET Public

**PHOTO KEY = PK**

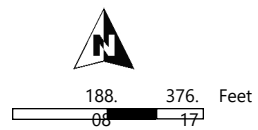
Ms. Patricia Duggan  
Stonehaven Ranch  
302 E. Carlisle Rd.  
Thousand Oaks, 91361

**Los Angeles County**  
Dept. of Regional Planning



Printed: 5/30/21

Disclaimer: This map represents a quick representation of spatial imagery or vector layers using GIS-NET. The map should be interpreted in accordance with the GIS-NET Public disclaimer statement. Printed with permission from the Los Angeles County Dept. of Regional Planning. All rights reserved.



Printed: 5/30/21

**MAP 2 OF 3 MAPS**  
Created in GIS-NET Public

**PHOTO KEY = PK**

**Ms. Patricia Duggan**  
**Stonehaven Ranch**  
**302 E. Carlisle Rd.**  
**Thousand Oaks, 91361**

**Los Angeles County**  
**Dept. of Regional Planning**



Disclaimer: This map represents a quick representation of spatial imagery or vector layers using GIS-NET. The map should be interpreted in accordance with the GIS-NET Public disclaimer statement. Printed with permission from the Los Angeles County Dept. of Regional Planning. All rights reserved.

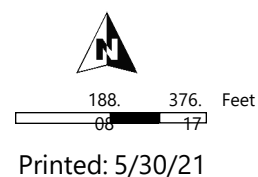


# **MAP 3 OF 3 MAPS** Created in GIS-NET Public

PHOTO KEY = PK

Ms. Patricia Duggan  
Stonehaven Ranch  
302 E. Carlisle Rd.  
Thousand Oaks, 91361

Los Angeles County  
Dept. of Regional Planning



Disclaimer: This map represents a quick representation of spatial imagery or vector layers using GIS-NET. The map should be interpreted in accordance with the GIS-NET Public disclaimer statement. Printed with permission from the Los Angeles County Dept. of Regional Planning. All rights reserved.