

REPORT TO THE HEARING OFFICER

DATE ISSUED: June 8, 2023

HEARING DATE: June 20, 2023 AGENDA ITEM: 7

PROJECT NUMBER: PRJ2022-003202-(1)

PERMIT NUMBER(S): Conditional Use Permit ("CUP") RPPL2022009637

SUPERVISORIAL DISTRICT: 1

PROJECT LOCATION: 18888 Labin Court, B-208, Rowland Heights

OWNER: Rowland Ranch Pearl of the East

APPLICANT: Bobby Liu

CASE PLANNER: Steve Mar, Regional Planner
smar@planning.lacounty.gov

RECOMMENDATION

The following recommendation is made prior to the public hearing and is subject to change based upon testimony and/or documentary evidence presented at the public hearing:

LA County Planning staff ("Staff") recommends **APPROVAL** of Project Number PRJ2022-003202-(1), CUP Number RPPL2022009637, based on the Findings (Exhibit C – Findings) contained within this report and subject to the Draft Conditions of Approval (Exhibit D – Conditions of Approval).

Staff recommends the following motion:

I, THE HEARING OFFICER, CLOSE THE PUBLIC HEARING AND FIND THAT THE PROJECT IS CATEGORICALLY EXEMPT PURSUANT TO STATE AND LOCAL CEQA GUIDELINES AND APPROVE CONDITIONAL USE PERMIT NUMBER RPPL2022009637 SUBJECT TO THE ATTACHED FINDINGS AND CONDITIONS.

PROJECT DESCRIPTION

A. Entitlement Requested

- CUP for the continued operation of an existing billiards hall with new on-site beer and wine sales in the C-3-BE (General Commercial - Billboard Exclusion) Zone pursuant to County Code Section 22.20.030.C (Land Use Regulations for Commercial Zones).

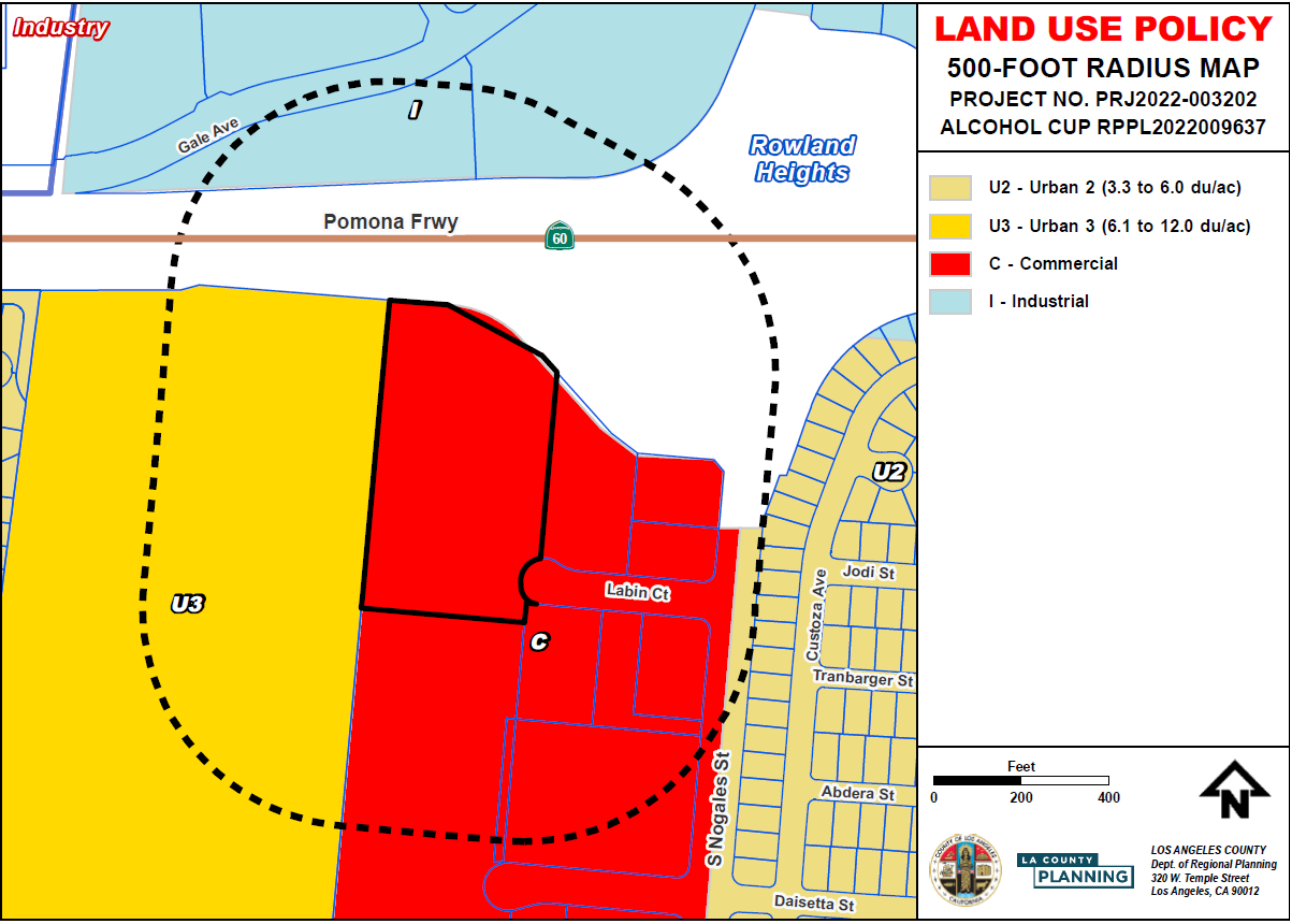
B. Project

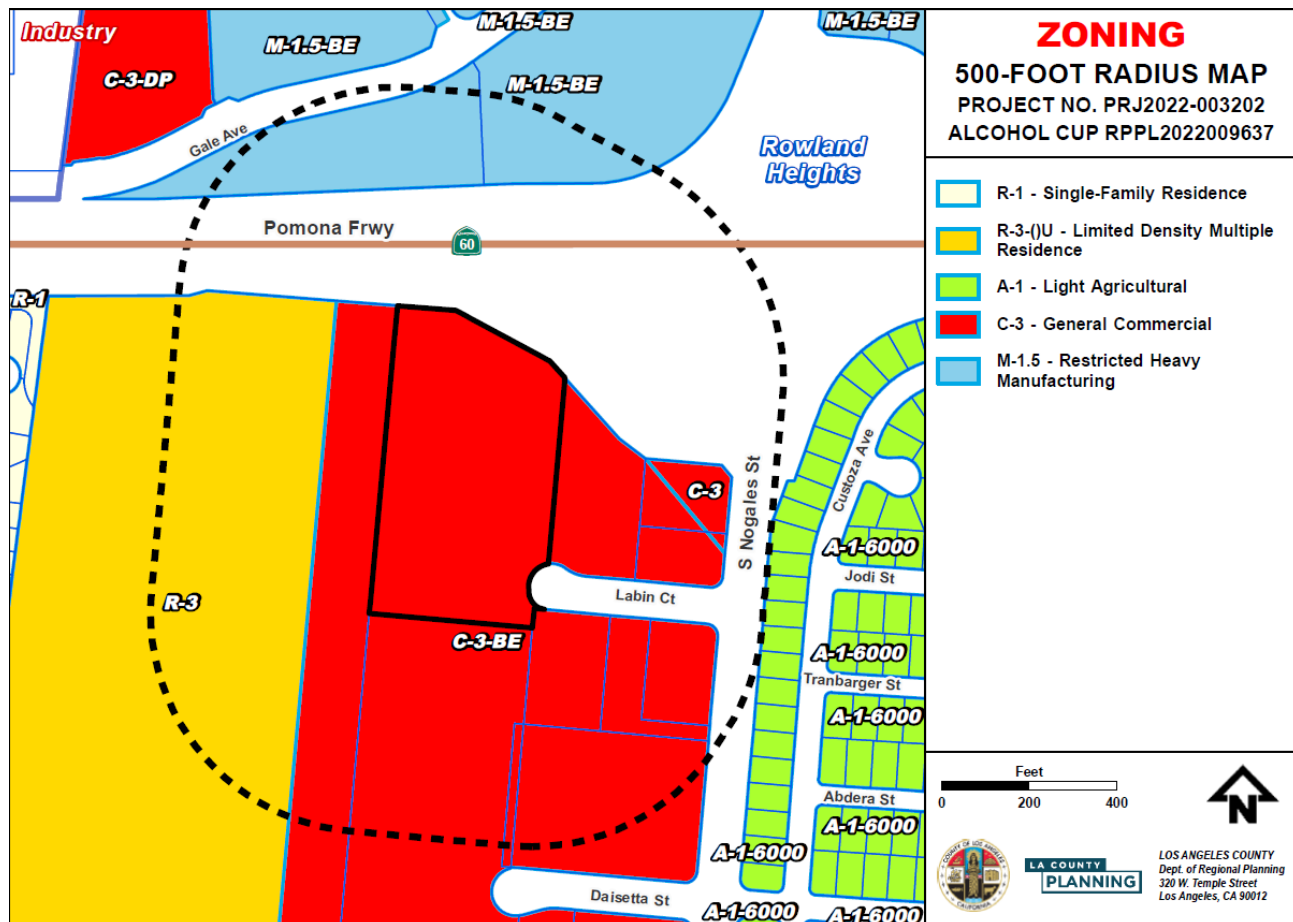
The applicant is requesting a CUP to authorize the continued operation of an existing 3,900-square foot billiards hall (“Era Billiards Club”) with new on-site beer and wine sales located in a commercial shopping center in the C-3-BE Zone pursuant to Los Angeles County Code Section 22.20.030.C (Land Use Regulations for Commercial Zones).

SUBJECT PROPERTY AND SURROUNDINGS

The following chart provides property data within a 500-foot radius:

LOCATION	COMMUNITY PLAN LAND USE POLICY	ZONING	EXISTING USES
SUBJECT PROPERTY	C (Commercial)	C-3-BE	Shopping Center
NORTH	I (Industrial)	M-1.5-BE (Restricted Heavy Manufacturing – Billboard Exclusion)	SR-60 (Pomona) Freeway, Motel, Shopping Center
EAST	C, U2 (Urban 2 – 3.3 to 6.0 dwelling units per gross acre)	C-3-BE, C-3 (General Commercial), A-1- 6,000 (Light Agricultural – 6,000 Square Feet Minimum Required Lot Area)	Commercial, Single-Family Residences
SOUTH	C	C-3-BE	Golf Driving Range
WEST	U3 (Urban 3 – 6.1 to 12.0 dwelling units per gross acre)	R-3-12U (Limited Density Multiple Residence – 12 Dwelling Units per Acre)	Mobile Home Community





PROPERTY HISTORY

A. Zoning History

ORDINANCE NO.	ZONING	DATE OF ADOPTION
5122	A1-10,000 (Light Agricultural – 10,000 square feet Minimum Required Lot Area)	5/25/1948
8841	C-3	5/11/1965
12143	C-3-BE	5/25/1980

B. Previous Cases

CASE NO.	REQUEST	DATE OF ACTION
Plot Plan No. 200800405	Authorized the construction of the shopping center.	Approved 7/23/2009

Plot Plan No. 201000980	Authorized the construction of a new four-level parking structure to provide a total of 618 parking spaces for the shopping center.	Approved 3/7/2012
CUP No. 201200087	To authorize the operation of a billiard hall.	Approved 09/3/2013
Plot Plan No. 201500292	Authorized for an updated parking plan with 386 on-surface parking spaces and 244 parking spaces within the parking structure, for a total of 630 parking spaces.	Approved 7/26/2016

C. Violations

CASE NO.	VIOLATION	CLOSED/OPEN
Zoning Permit Enforcement No. 2022004547	Three mahjong tables observed in the billiards hall establishment which were an additional unpermitted land use.	Open 8/16/2022

ANALYSIS

A. Land Use Compatibility

The continued operation of a billiards hall at the subject property is compatible with nearby commercial and residential uses. The establishment is located in a large commercial shopping center with other typical commercial uses offering a variety of dining, shopping, and entertainment services. Billiards halls are a permitted use in the C-3 zone once a CUP is obtained. The billiards hall and shopping center are compatible with the location's C - Commercial designated land use in the Rowland Heights Community Plan ("Community Plan") and is consistent with the development standards prescribed in the Rowland Heights Community Standards District ("CSD"). The sale of beer and wine for on-site consumption is a permitted use in the C-3 zone once a CUP is obtained. Currently there are 14 other establishments within a 500-foot radius of the subject property that sell alcohol. All 14 establishments sell beer and wine for on-site consumption

B. Neighborhood Impact (Need/Convenience Assessment)

The continued operation of the billiards hall on the subject property is compatible with the surrounding neighborhood and provides a recreation and entertainment service to the community. The billiards hall is located within a large commercial shopping center which

is located adjacent to the 60 Pomona Freeway to the north, commercial uses to the east, a golf driving range to the south, and a mobile home community to the west. The shopping center provides the required setback buffer from the neighboring mobile home community as required by the CSD. This setback buffer, along with the location and orientation of the proposed use within the interior of the shopping center ensures that the use will not create a noise nuisance to the surrounding residences.

According to the California Department of Alcoholic Beverage Control ("ABC"), six licenses for alcohol sales for onsite consumption are allowed in the Census Tract where the Project Site is located (Census Tract Number 4082.13), while 29 such licenses are currently active. This indicates that the Project Site is located in an area where there is an overconcentration of alcohol sales as defined and determined by ABC. ABC also indicates that the Project Site is located in a High Crime Reporting District. However, the public convenience of allowing patrons of the subject billiards hall to enjoy beer and wine service while playing billiards outweighs this fact.

C. Design Compatibility

The continued operation of the billiards hall and proposed on-site beer and wine sales does not affect the physical design of the establishment nor of the shopping center. The establishment is located on the second floor of the shopping center and its entrance is oriented towards the shopping center's central courtyard.

GENERAL PLAN/COMMUNITY PLAN CONSISTENCY

The Project is consistent with applicable goals and policies of the General Plan and the Community Plan. Consistency findings can be found in the attached Findings (Exhibit C – Findings).

ZONING ORDINANCE CONSISTENCY

The Project complies with all applicable zoning requirements. Consistency findings can be found in the attached Findings (Exhibit C – Findings).

BURDEN OF PROOF

The applicant is required to substantiate all facts identified by Sections 22.158.050 (CUP Findings and Decision) and 22.140.030.F (Alcoholic Beverage Sales Findings) of the County Code. The Burden of Proof with applicant's responses is attached (Exhibit E – Applicant's Burden of Proof). Staff is of the opinion that the applicant has met the burden of proof.

ENVIRONMENTAL ANALYSIS

Staff recommends that this project qualifies for a Categorical Exemption (Class 1 Exemption, Existing Facilities) under the California Environmental Quality Act (CEQA) and the County environmental guidelines. The billiards hall is an existing facility and is not proposing any significant expansion to its operations. The proposal to serve beer and wine for on-site consumption is a complementary service to the establishment's primary use as a billiards hall. Additionally, the Project Site is not located within or in close proximity to an environmentally sensitive area, a hazardous waste site, a scenic highway, nor a historical resource. There are

also no significant or unusual environmental impacts associated with the Project. The size and scope of the Project will not cause any cumulative environmental impacts to the area. Thus, there are no exceptions to the identified exemption. Thus, there are no exceptions to the identified exemption. Therefore, staff recommends that the Hearing Officer determine that the project is categorically exempt from CEQA. An environmental determination (Exhibit F – Environmental Determination) was issued for the project.

COMMENTS RECEIVED

A. County Department Comments and Recommendations

1. The County Sheriff's Department, in a letter dated January 5, 2023, recommended approval of the Project.
2. The County Department of Public Health, in a letter dated April 10, 2023, recommended approval of the Project with conditions.

B. Other Agency Comments and Recommendations

California State Department of Alcoholic Beverage Control (“ABC”)

Statistical data from ABC report that the subject site is located in a high crime reporting district, defined by having a 20 percent greater number of reported crimes than the average number of reported crimes from all crime reporting districts within the jurisdiction of the local law enforcement agency. The subject property is located in Crime Reporting District #2931. The average number of offenses reported per district is 76.6 and the total number of crimes reported for District #2931 is 378.

The subject property lies within Census Tract 4082.13. There are currently 29 existing on-site alcohol license in this Census Tract and six licenses are normally allowed. Therefore, there is an undue concentration of on-site alcoholic beverage licenses existing within the Census Tract per ABC's statistics.

C. Public Comments

1. The Rowland Heights Community Coordinating Council, in a letter dated November 17, 2022, voted to approve the Project.
2. Staff has received a petition containing 56 signatures in support of the Project .

Report

Reviewed By:



Maria Masis, AICP, Supervising Regional Planner

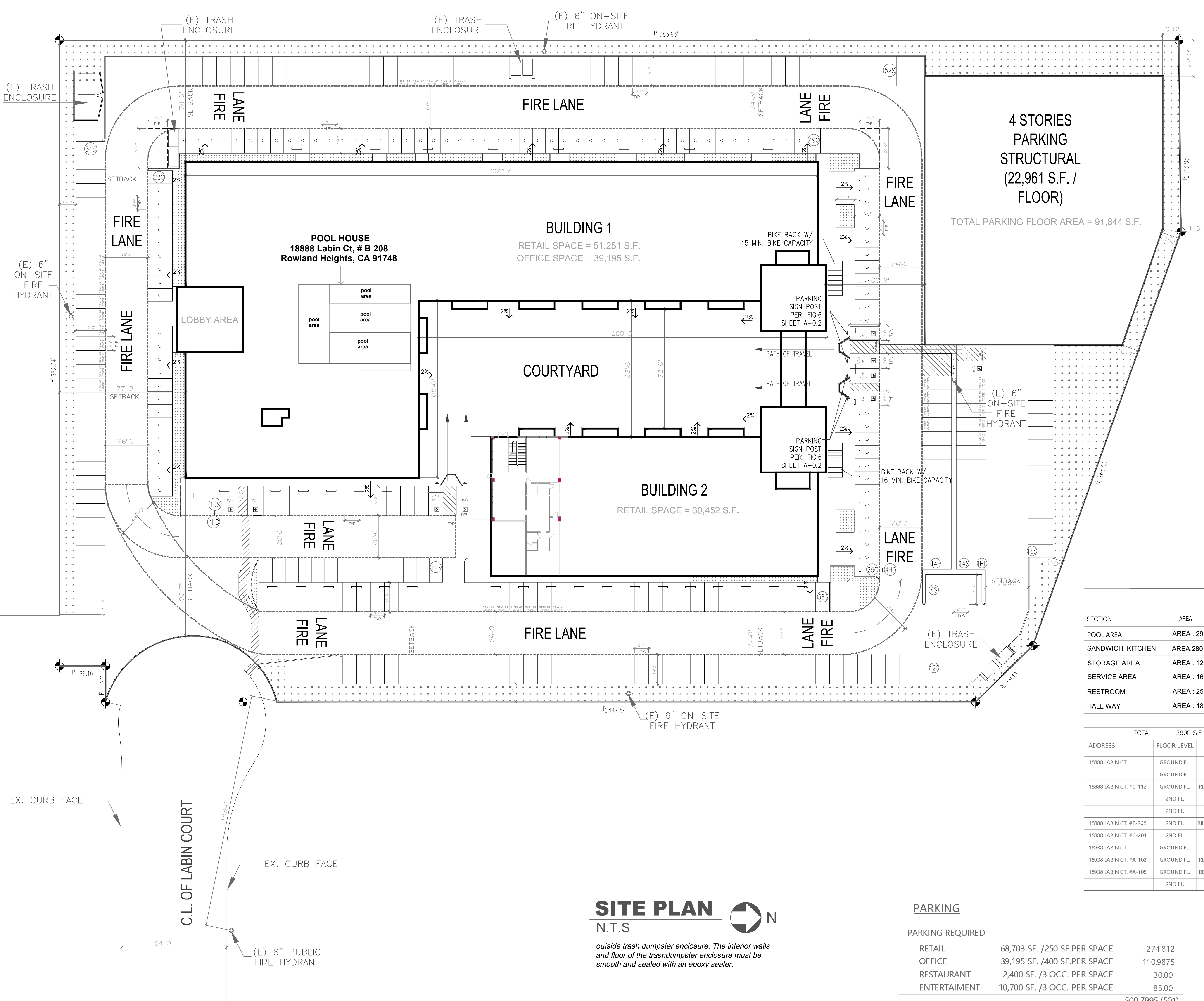
Report

Approved By:



Susan Tae, AICP, Assistant Administrator

LIST OF ATTACHED EXHIBITS	
EXHIBIT A	Plans
EXHIBIT B	Project Summary Sheet
EXHIBIT C	Findings
EXHIBIT D	Conditions of Approval
EXHIBIT E	Applicant's Burden of Proof
EXHIBIT F	Environmental Determination
EXHIBIT G	Informational Maps
EXHIBIT H	Photos
EXHIBIT I	Agency Correspondence
EXHIBIT J	Public Correspondence



SITE PLAN
N.T.S

outside trash dumpster enclosure. The interior walls and floor of the trash dumpster enclosure must be smooth and sealed with an epoxy sealer.

PARKING

PARKING REQUIRED

RETAIL	68,703 SF. /250 SF.PER SPACE	274.812
OFFICE	39,195 SF. /400 SF.PER SPACE	110.9875
RESTAURANT	2,400 SF. /3 OCC. PER SPACE	30.00
ENTERTAINMENT	10,700 SF. /3 OCC. PER SPACE	85.00

TOTAL PARKING PROVIDED

STANDARD	407
COMPACT (MAX. 40%)	196 (32%)
HANDICAP (MIN. 2%)	13
	616 > 501 (OK)

		SCALE N.T.S		5		
SECTION	AREA					
POOL AREA	AREA : 2900 S.F					
SANDWICH KITCHEN	AREA:280 S.F					
STORAGE AREA	AREA : 120 S.F					
SERVICE AREA	AREA : 167S.F					
RESTROOM	AREA : 250 S.F					
HALL WAY	AREA : 183 S.F					
TOTAL	3900 S.F					
ADDRESS	FLOOR LEVEL	USE	FLOOR AREA	PARK'G RQM'T	REQ'D STALLS	REMARK
18888 LABIN CT.	GROUND FL.	OFFICE	20,344 SQFT	1 STL/400	50.86	
	GROUND FL.	RETAIL	24,696 SQFT	1 STL/250	98.784	
18888 LABIN CT. #C-112	GROUND FL.	RESTAURANT	800 SQFT	15 OCC.	10.00	RPP T201200748
	2ND FL.	OFFICE	18,851 SQFT	1 STL/400	47.1275	
	2ND FL.	RETAIL	15,155 SQFT	1STL/250	60.62	
18888 LABIN CT. #B-208	2ND FL.	BILLIARD HALL	3,900 SQFT	62 OCC.	21.000	RCUP T20120087
18888 LABIN CT. #C-201	2ND FL.	KARAOKE	7,180 SQFT	233 OCC.	77.000	RCUP T20120073
18938 LABIN CT.	GROUND FL.	RETAIL	13,408 SQFT	1 STL/250	53.632	
18938 LABIN CT. #A-102	GROUND FL.	RESTAURANT	800 SQFT	15 OCC.	10.00	RPP T201200617
18938 LABIN CT. #A-105	GROUND FL.	RESTAURANT	800 SQFT	15 OCC.	10.00	RPP T201200747
	2ND FL.	RETAIL	15,444 SQFT	1 STL/250	61.776	
TOTAL			120,998 SQFT	TOTAL REQ'D PARK'G	487.7995	

ROOM FINISH SCHEDULE										SCALE 1/2" = 1'-0"	1		
ITEM ROOM		FLOOR			BASE			WALL			CEILING		
KITCHEN WAITING AREA ENTERTAINMENT ROOM RESTROOM STORAGE		QUARRY TILE SMOOTH											
		EPOXY SEAL ON CONC.											
		SHEET VINYL 1 PC W/BASE											
		CARPET											
		CER. TILE											
		S. STEEL											
		SEALED CONC. SMOOTH											
		4" OR 6" HIGH VINYL BASE											
		6" CER. TILE W/ 3/8" R. WHITE COLOR COOKED											
		QUARRY TILE , 6" HT. W/ 3/8" R. COOKED											
		6" CER. TILE											
		6" HIGH SHEET METAL											
		CONTINUE WITH 3/8" RAD.											
		DRY WALL (Specify BSU USE MIRR IN TOILET 4'-0" MIN. HGT.)											
		HIGH GLOSS ENAMEL PAINT, LIGHT COLOR											
	WASHABLE, SMOOTH												
	FLAT PAINT												
	RESISTANT WALL 8'-0" HIGH, FRP												
	METAL, GALV. PANEL												
	RESISTANT WALL 4'-0" HIGH, CER. TILE												
	RESISTANT WALL 8'-0" HIGH, STAINLESS STEEL												
	DRY WALL CEILING												
	HIGH GLOSS ENAMEL PAINT, LIGHT COLOR												
	WASHABLE, SMOOTH												
	DUST-RESISTANT WHITE VINYL												
	T- BAR CEILING PANEL SMOOTH												
	OPEN CEILING												
	METAL, GALV. PANEL												

FLAME SPREAD CLASSIFICATION										SCALE 1/2" =1'-0"	2
-----------------------------	--	--	--	--	--	--	--	--	--	----------------------	---

For SI: 1 inch = 25.4 mm, 1 square foot = 0.0929m2, NP = *Not permitted [SFM]*

a. Class C interior finish materials shall be permitted for wainscoting or paneling of not more than 1,000 square feet of applied surface area in the grade lobby where applied directly to a noncombustible base or over furring strips applied to a noncombustible base and fireblocked as required by Section 803.11.1.

b. In exit enclosures of buildings less than three stories above grade plane of other than Group I-3, Class B interior finish for nonsprinklered buildings and Class C interior finish for sprinklered buildings shall be permitted.

c. Requirements for rooms and enclosed spaces shall be based upon spaces enclosed by partitions. Where a fire-resistance rating is required for structural elements, the enclosing partitions shall extend from the floor to the ceiling. Partitions that do not comply with this shall be considered enclosing spaces and the rooms or spaces on both sides shall be considered one. In determining the applicable requirements for rooms and enclosed spaces, the specific occupancy thereof shall be the governing factor regardless of the group classification of the building or structure.

d. Lobby areas in Group A-1, A-2 and A-3 occupancies shall not be less than Class B materials.

e. Class C interior finish materials shall be permitted in places of assembly with an occupant load of 300 persons or less.

f. For places of religious worship, wood used for ornamental purposes, trusses, paneling or chancel furnishing shall be permitted.

g. Class B material is required where the building exceeds two stories.

h. Class C interior finish materials shall be permitted in administrative spaces. i. Class C interior finish materials shall be permitted in rooms with a capacity of four persons or less.

j. Class B materials shall be permitted as wainscoting extending not more than 48 inches above the finished floor in corridors. i. Finish materials as provided for in other sections of this code.

1. Applies when the exit enclosures, exit passageways, corridors or rooms and enclosed spaces are protected by an automatic sprinkler system installed in accordance with Section 903.3.1.1 or 903.3.1.2.

INTERIOR WALL AND CEILING FINISHES SHALL BE CLASSIFIED IN ACCORDANCE WITH BUILDING CODE 803 AND TABLE 803.9

CLASS A: FLAME SPREAD 0-25; SMOKE-DEVELOPED INDEX 0-450. ← USE THIS

CLASS B: FLAME SPREAD 26-75; SMOKE-DEVELOPED INDEX 0-450.

CLASS C: FLAME SPREAD 76-200; SMOKE-DEVELOPED INDEX 0-450.

METAL THRESHOLD	COUNTER SECTION DETAIL	SCALE N.T.S.	3

DOORS SCHEDULE					SCALE N.T.S.	4
DR. TYPE/SIZE	DESCRIPTION	FRAME	REMARKS		SYMBOLE	
A) 6'-0"x6'-8"	ALUM/TEMP. GLASS	GLASS	32" CLR. DR., SELF-CLOSING.	DOOR WITH INSTALLED PANIC HARDWARE TO SWING IN THE DIRECTION OF EGRESS TRAVEL.		EX
B) 36"x6'-8"	WOOD, PAINT		32" CLR. DR., SELF-CLOSING.			EX
C) 36"x6'-8"	WOOD, PAINT		32" CLR. DR., SELF-CLOSING.			NEW

OCCUPANCY LOAD CACULATION			SCALE N.T.S.	5
SECTION	AREA	OCCUPANCY LOAD		
POOL AREA	AREA : 2900 S.F	O.L =2900/50=58		
SANDWICH KITCHEN	AREA:280 S.F	O.L=280/100=2		
STORAGE AREA	AREA : 120 S.F	O.L =120/300= 1		
SERVICE AREA	AREA : 167S.F	O.L =167/100= 1		
RESTROOM	AREA : 250 S.F			
HALL WAY	AREA : 183 S.F			
TOTAL	3900 S.F	62 PERSONS		

REMARK

FINISH SCHEDULE NOTES:

1) Wall and ceilings in all areas except dining area shall be durable,smooth, and nonabsorbent, with a light colored (light colored defined as having a light reflectance value of 70%or greater.), easily cleanable, washable finish.

2) All counter surface including underside to be durable, smooth,nonabsorbent easily cleanable and washable finish (may requirestainless steel or NSF approval high pressure laminate).

3) Flooring under equipment and at the base covers shall be completely smooth. floor surfaces which contain slip resistant agents shall be restricted to traffic areas only.

4) All equipment shall be either easily movable (ie, on casters),min. 6 inch rounded metal legs, or seded to min. 2 inch solidmasonry island with min. three-eighths inch coved radius.

5) Floor Smooth Conc. must be Top-set type ceramic coved base.

6) Water resistant walls (i.e., FRP, stainless steel, ceramic tile),are required behind all sinks and dishwashers. material to be min. 8 ft. high for CITY.

7) A min. 20-foot candles of light measured 30" A.F.F. in kitchen,utensil washing area, service area, though out facility for duringgeneral cleaning up activity.

8) A min. 10-foot candles of light measured 30" A.F.F. in restroom,storage rooms.

MATERIALS NOTES:

CEILING PANEL --- The following ceiling panels are approved.

Armstrong #870 Mino Board ML (ML laminate non-perforated)

Armstrong #1721 or #B84 Mylar Fire Guard (non-perforated)

Dometor Gypsum #5270 White Vinyl facing panel

U.S. Gypsum #5270 Vinyl Rock

U.S. Gypsum #56091 Envirogard with clean room facing

FLOOR COVERING --- The following are approved.

Tiles --- American Clean; Dol Tiles

Topset Ceramic Coved Base --- B&W Tile Co. #S-36191; OTW Inc. #S-36191

Sheet vinyl --- Armstrong "Classic Corlon" (86000 Series);

Armstrong "Custom Corlon" (86000 Series);

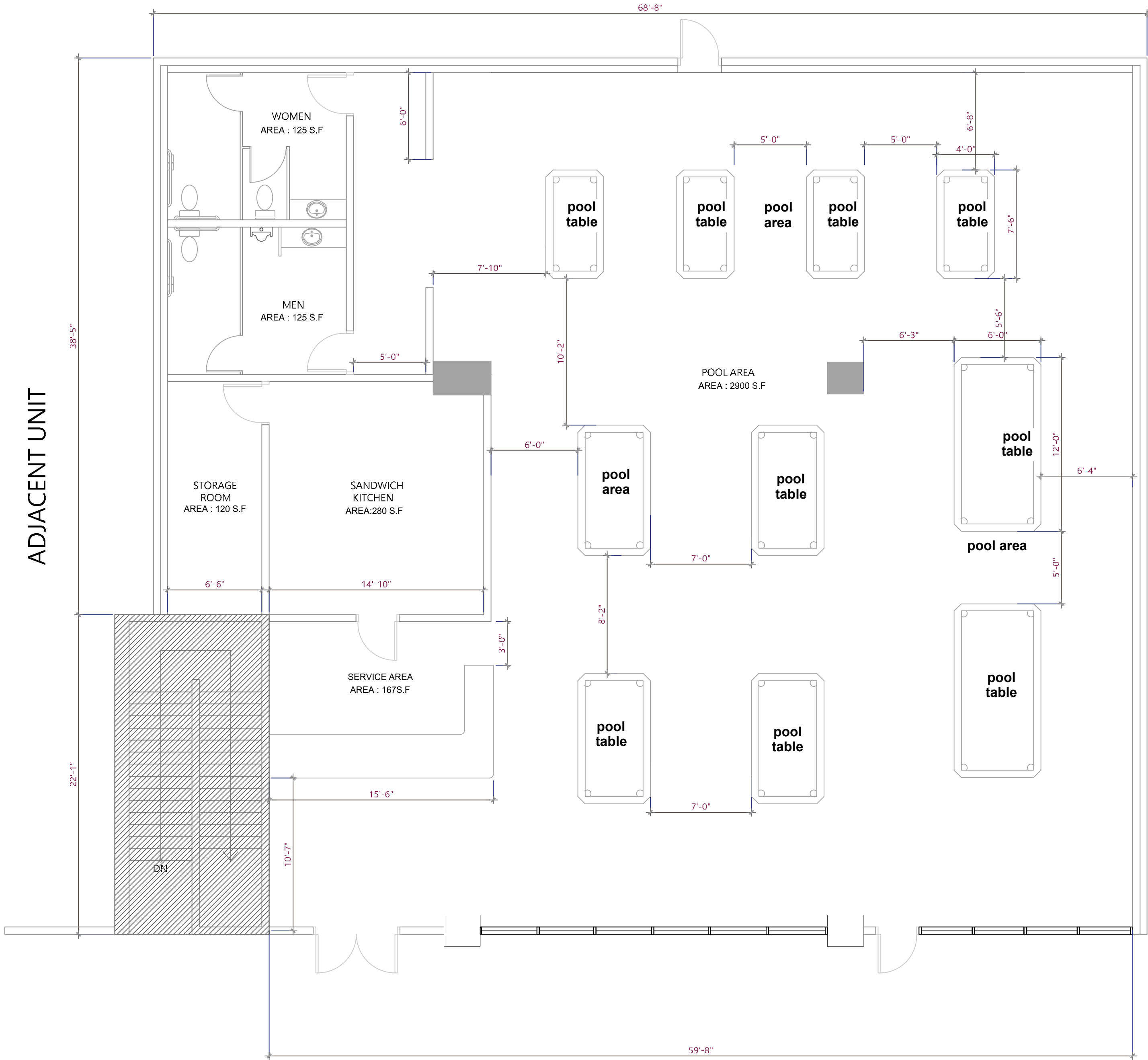
Tarket "Expression Optima" (05800 Series)

Concrete Seder --- Ameritone #7101, Aque Mix Choice 15

ALL FINISHES SHALL COMPLY WITH TABLE 803.5.CBC.

TO SUBMIT SHOP DRAWINGS AND FOAM PANEL SPECS OF WALK IN COOLER AND FREEZER


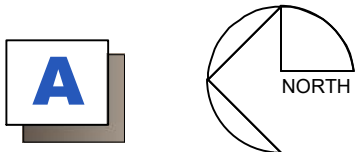
TO BUILDING DEPARTMENT FOR APPROVAL PRIOR TO INSTALLATION.



(TENANT IMPROVEMENT ONLY)

PROPOSED FLOOR PLAN

SCALE: 3/16"=1'-0"



TOP-ARC GROUP

ARCHITECTURAL DESIGN FIRM

PHONE: (626) 226-3939

EMAIL: YAOLONG0221@YAHOO.COM

PROJECT TITLE / ADDRESS

POOL HOUSE

18888 Labin Ct #B 208

Rowland Heights, CA 91748

DRAWING TITLE

PROPOSED FLOOR PLAN



REVISIONS	
DATE	NO.
	△

DATE:

DRAWN BY: S.C.

SCALE: AS NOTED

SHEET NO.

A-1



PROJECT NUMBER PRJ2022-003202-(1)
HEARING DATE June 20, 2023
REQUESTED ENTITLEMENT(S)
Conditional Use Permit No. RPPL2022009637

PROJECT SUMMARY

OWNER / APPLICANT

Rowland Ranch Pearl of the East / Bobby Liu

MAP/EXHIBIT DATE

(No information available)

PROJECT OVERVIEW

The applicant is requesting a conditional use permit ("CUP") to authorize the continued operation of an existing billiards hall ("Era Billiards Club") with new on-site beer and wine sales located in a commercial shopping center in the C-3-BE (General Commercial – Billboard Exclusion) Zone pursuant to Los Angeles County Code Section 22.20.030.C (Land Use Regulations for Commercial Zones).

LOCATION

18888 Labin Court, B208, Rowland Heights

ACCESS

via Labin Court

ASSESSORS PARCEL NUMBER(S)

8761-011-020

SITE AREA

6.01 Acres

GENERAL PLAN / LOCAL PLAN

Rowland Heights Community Plan

ZONED DISTRICT

Puente

LAND USE DESIGNATION

C - Commercial

ZONE

C-3-BE (General Commercial - Billboard Exclusion)

PROPOSED UNITS

N/A

MAX DENSITY/UNITS

N/A

COMMUNITY STANDARDS DISTRICT

Rowland Heights

ENVIRONMENTAL DETERMINATION (CEQA)

Class 1 Categorical Exemption – Existing Facilities

KEY ISSUES

- Consistency with the General Plan and the Rowland Heights Community Plan
 - Satisfaction of the following portions of Title 22 of the Los Angeles County Code:
 - Section 22.158.050 (Conditional Use Permit Findings and Decision Requirements)
 - Chapter 22.332 (Rowland Heights CSD Requirements)
 - Section 22.20.040 (Development Standards for Commercial Zones)
 - Section 22.140.030 (Alcoholic Beverage Sales)
-

CASE PLANNER:

Steve Mar

PHONE NUMBER:

(213) 893-7009

E-MAIL ADDRESS:

smar@planning.lacounty.gov

LOS ANGELES COUNTY
DEPARTMENT OF REGIONAL PLANNING
FINDINGS OF THE HEARING OFFICER
AND ORDER
PROJECT NO. PRJ2022-003202-(1)
CONDITIONAL USE PERMIT NO. RPPL2022009637

RECITALS

1. **HEARING DATE(S).** The Los Angeles County ("County") Hearing Officer conducted a duly noticed public hearing in the matter of Conditional Use Permit No. **RPPL2022009637** ("CUP") on June 20, 2023.
2. **HEARING PROCEEDINGS.** *Reserved.*
3. **ENTITLEMENT REQUESTED.** The permittee, Bobby Liu ("permittee"), requests the CUP to authorize the continued operation of an existing 3,900-square foot billiards hall with new sale of beer and wine for on-site consumption ("Project") located in a commercial shopping center on a property located at 18888 Labin Court, Unit B-208 in the unincorporated community of Rowland Heights ("Project Site") in the C-3-BE (General Commercial - Billboard Exclusion) zone pursuant to Los Angeles County Code ("County Code") Section 22.20.030 C (Land Use Regulations for Commercial Zones).
4. **PREVIOUS ENTITLEMENT(S).** CUP No. 201200087 authorized the operation of a new billiards hall. For the shopping center itself, Plot Plan No. 200800405, approved July 23, 2009, authorized the construction of the shopping center. Plot Plan No. 201000980, approved March 7, 2012, authorized the construction of a new four-level parking structure to provide a total of 618 parking spaces. Plot Plan No. 201500292, approved July 26, 2016, authorized an updated parking plan with 386 surface parking spaces and 244 parking spaces within the parking structure, for a total of 630 parking spaces.
5. **LAND USE DESIGNATION.** The Project Site is located within the C (Commercial) land use category of the Rowland Heights Community Plan ("Community Plan") Land Use Policy Map, a component of the General Plan.
6. **ZONING.** The Project Site is located in the Puente Zoned District and is currently zoned C-3-BE. Pursuant to County Code Section 22.20.030.C (Land Use Regulations for Commercial Zones), a CUP is required for the operation of a billiards hall and on-site beer and wine sales.

7. SURROUNDING LAND USES AND ZONING

LOCATION	COMMUNITY PLAN LAND USE POLICY	ZONING	EXISTING USES
NORTH	I (Industrial)	M-1.5-BE (Restricted Heavy Manufacturing - Billboard Exclusion)	SR-60 (Pomona) Freeway, Motel, Shopping Center
EAST	C, U2 (Urban 2 - 3.3 to 6.0 dwelling units per gross acre)	C-3-BE, C-3 (General Commercial), A-1-6,000 (Light Agricultural - 6,000 square feet Minimum Lot Area)	Commercial, Single-Family Residences
SOUTH	C	C-3-BE	Golf Driving Range
WEST	U3 (Urban 3 - 6.1 to 12.0 dwelling units per gross acre)	R-3-12U (Limited Density Multiple Residence - 12 Dwelling Units per Acre)	Mobile Home Community

8. PROJECT AND SITE PLAN DESCRIPTION.

A. Existing Site Conditions

The Project Site is 6.01 acres in size and consists of one legal lot. The Project Site is irregular in shape with flat topography and is developed with a shopping center.

B. Site Access

The Project Site is accessible via Labin Court to the east. Primary access to the Project Site will be via an entrance/exit on Labin Court.

C. Site Plan

The site plan depicts the Project Site located in a 3,900-square foot tenant space on the second floor of a multi-tenant shopping center. The entrance to the establishment is oriented towards the shopping center's interior central courtyard. Vehicular access to the property is via a driveway off of Labin Court. The floor plan depicts the establishment's interior layout including ten (10) pool tables, a kitchen area, a storage room, and restrooms.

D. Parking

The Project Site provides a total of 630 parking spaces (386 surface parking spaces and 244 parking spaces within the parking structure) as approved under Plot Plan No. 201500292. Entertainment uses require three parking spaces per 3 occupants. The Project proposes one additional pool table (ten pool tables total) than what was previously approved under CUP No. 201200087. The County Department of Public

Works Building and Safety Division (“Building and Safety”) confirmed that the additional pool table reduces the establishment's occupancy level and parking requirements to less than the previous CUP's occupancy load of 62 persons and 21 required parking spaces. Building and Safety also determined that an updated occupancy load calculation was not necessary if the occupancy load was being reduced. The shopping center's existing 630 parking spaces provided the previously required 21 parking spaces and will accommodate the establishment's new reduced parking requirements.

9. CEQA DETERMINATION.

Prior to the Hearing Officer's public hearing on the Project, County Regional Planning (“LA County Planning”) staff determined that the Project qualified for a Class 1, Existing Facilities, categorical exemption from the California Environmental Quality Act (Public Resources Code section 21000, et seq.) (“CEQA”), the State CEQA Guidelines, and the Environmental Document Reporting Procedures and Guidelines for the County, because the Project involved the continued operation of an existing billiards hall and is proposing no new physical expansion nor a significant change to their operations. The proposal to serve beer and wine for on-site consumption is a complementary service to the establishment's primary use as a billiards hall. Additionally, the Project Site is not located within or in close proximity to an environmentally sensitive area, a hazardous waste site, a scenic highway, nor a historical resource. There are also no significant or unusual environmental impacts associated with the Project. The size and scope of the Project will not cause any cumulative environmental impacts to the area. Thus, there are no exceptions to the identified exemption.

- 10. COMMUNITY OUTREACH.** In May 2023, prior to the Hearing Officer's public hearing on the Project, the permittee collected a petition containing 56 signatures from local businesses who support the Project. The local businesses that were solicited are located on the west side of Nogales Street from Labin Court to Colima Road.

11. PUBLIC COMMENTS.

Prior to the publication of the Report to the Hearing Officer, LA County Planning staff received a petition containing 56 signatures in support of the Project.

Rowland Heights Community Coordinating Council

The Rowland Heights Community Coordinating Council, in a letter dated November 17, 2022, voted to approve the Project.

12. AGENCY RECOMMENDATIONS.

- A. County Sheriff's Department: Recommended approval in a letter dated January 5, 2023.
- B. County Department of Public Health: Recommended clearance to public hearing with conditions in a letter dated April 10, 2023.

13. **LEGAL NOTIFICATION.** The Hearing Officer finds that pursuant to Sections 22.222.120, Public Hearing Procedure, of the County Code, the community was properly notified of the public hearing by mail, newspaper (*San Gabriel Valley Tribune, La Opinion*), and property posting. Additionally, the Project was noticed and case materials were available on LA County Planning's website. On May 18, 2023, a total of 21 Notices of Public Hearing were mailed to all property owners as identified on the County Assessor's record within a 500-foot radius from the Project Site, as well as 11 notices to those on the courtesy mailing list for the Puente Zoned District and to any additional interested parties.

GENERAL PLAN CONSISTENCY FINDINGS

14. **LAND USE POLICY.** The Hearing Officer finds that the Project is consistent with the goals and policies of the Community Plan because the C - Commercial land use designation is intended for retail commercial, service, and office uses, categories into which this Project falls. The Hearing Officer further finds that the Project promotes commercial recreational activities that are compatible with the commercial shopping center where the establishment is located.

15. **GOALS AND POLICIES.** The Hearing Officer finds that:

The following policies of the General Plan are applicable to the proposed project:

- *(Policy LU 5.2) Encourage a diversity of commercial and retail services, and public facilities at various scales to meet regional and local needs.*

The Project allows for the continued operation of a billiards hall providing a distinctive commercial recreational activity for playing pool and other billiards games in the neighborhood.

The following policies of the Community Plan are applicable to the proposed project:

- *(Policy 8.f) New commercial uses shall be sensitive to neighboring uses.*

The project has been evaluated to minimize impacts to any neighboring uses adjacent to the shopping center property. The entrance to the business is oriented towards the central courtyard of the property and does not face any neighboring properties. The Project's draft conditions will limit the hours of operation to up to 12:00 a.m. (midnight), seven days a week and no noise associated from the establishment shall be audible from the nearest residential uses to the west

- *(Policy 8.g) All businesses in a center (three establishments or more) should present a general harmony of facades.*

The establishment's façade and signage are compatible with the shopping center's signage and façades.

ZONING CODE CONSISTENCY FINDINGS

16. **PERMITTED USE IN ZONE.** The Hearing Officer finds that the Project is consistent with the C-3 zoning classification as billiards and pool halls are permitted in such zone with a CUP pursuant to County Code Section 22.20.030.C (Land Use Regulations for Commercial Zones).
17. **PARKING.** The Hearing Officer finds that the Project is consistent with the standard identified in County Code Section 22.112.060 (On-Site Parking). Entertainment uses require three parking spaces per 3 occupants. The Project had a previously approved occupancy load of 62 persons requiring 21 parking spaces under CUP No. 201200087. The Project proposes one additional pool table (ten pool tables total) than CUP No. 201200087. Building and Safety confirmed that the additional pool table reduces the establishment's occupancy level and parking requirements to less than the previous CUP's occupancy load of 62 persons and 21 required parking spaces. Building and Safety also determined that an updated occupancy load calculation was not necessary if the occupancy load was being reduced. The shopping center's existing 630 parking spaces provided the previously required 21 parking spaces and will accommodate the establishment's new reduced parking requirements.
18. **ROWLAND HEIGHTS COMMUNITY STANDARDS DISTRICT ("CSD").** The Hearing Officer finds that the Project is consistent with the standards identified in County Code Chapter 22.332 (Rowland Heights Community Standards District). The existing shopping center was approved under Plot Plan no. 200800405 and abides to the CSD development standards. The Project does not propose any physical alterations to the existing shopping center. The shopping center's freestanding signs and business signs abide to the required CSD standards of area and height. The shopping center abides to all required minimum setbacks and the Project does not alter existing setbacks. The Project does not interfere with required landscaping. The Project does not propose any new structures and does not require new setbacks to buffer the Project from any nearby residential zones. The Project does not add any additional height to the existing shopping center structure.

CONDITIONAL USE PERMIT FINDINGS

19. **The Hearing Officer finds that the proposed use at the site will not adversely affect the health, peace, comfort, or welfare of persons residing or working in the surrounding area; will not be materially detrimental to the use, enjoyment, or valuation of property of other persons located in the vicinity of the site; and will not jeopardize, endanger, or otherwise constitute a menace to the public health, safety, or general welfare.** The Project is located in a large, multi-tenant shopping center which serves as a commercial retail, restaurant, and entertainment hub for the community. The subject establishment itself is located within the shopping center with its front entrance facing the center's interior courtyard and away from neighboring properties. The establishment's location within the shopping center, along with the CUP conditions, will ensure that the Project will not have an adverse effect on neighboring properties.

20. **The Hearing Officer finds that the proposed site is adequate in size and shape to accommodate the yards, walls, fences, parking and loading facilities, landscaping and other development features prescribed in Title 22, or as is otherwise required in order to integrate said use with the uses in the surrounding area.** The shopping center was constructed in compliance with the development standards prescribed under Title 22 of the County Code as approved under Plot Plan no. 200800405 and as approved under the shopping center's four-level parking structure under Plot Plan no. 201000980 and subsequent parking plan update approved under Plot Plan no. 201500292. The Project's size and shape can be accommodated by the existing shopping center and the Project's 78 required parking spaces can be accommodated by the property's existing 630 parking spaces.
21. **The Hearing Officer finds that the proposed site is adequately served by highways or streets of sufficient width and improved as necessary to carry the kind and quantity of traffic such use would generate, and by other public or private service facilities as are required.** The Project site and shopping center are served by existing public streets and utilities, including electricity, gas, water, and sewer. Nogales Street, a 100-foot-wide major highway, serves the Project Site off of Labin Court.

SUPPLEMENTAL FINDINGS - ALCOHOLIC BEVERAGE SALES

22. **The Hearing Officer finds that the requested use at the proposed location will not adversely affect the use of a place used exclusively for religious worship, school, park, playground, or any similar use within a 600-foot radius.** The Project Site is not located within a 600-foot radius of any of these sensitive uses.
23. **The Hearing Officer finds that the requested use at the proposed location is sufficiently buffered in relation to any residential area within the immediate vicinity, so as not to adversely affect said area.** The establishment's entrance is oriented towards the center's central courtyard and faces away from the adjacent mobile home park community to the west.
24. **The Hearing Officer finds that the requested use at the proposed location will not adversely affect the economic welfare of the nearby community.** The sale of alcoholic beverages for on-site consumption is a typical and ancillary service for a billiards hall business.
25. **The Hearing Officer finds that the exterior appearance of the structure will not be inconsistent with the exterior appearance of commercial structures already constructed or under construction within the immediate neighborhood, so as to cause blight, deterioration, or substantially diminish or impair property values within the neighborhood.** The Project scope does not include any proposed changes to the existing exterior appearance of the establishment.
26. **The Hearing Officer finds that even though the proposed sale of alcohol would occur at a site within a high crime reporting district or in an area of undue concentration, pursuant to the California Alcoholic Beverage Control Act and the regulations adopted under that Act, or that the use selling alcoholic beverages**

for off-site consumption is proposed within a 500-foot radius of another use selling alcoholic beverages for off-site consumption, the sale of alcohol at the subject property contributes to the public convenience or necessity. The Project will allow the continued operation of an existing billiards hall business with new on-site beer and wine service to enhance the recreational experience for customers. According to California Department of Alcoholic Beverage Control ("ABC"), six licenses for alcohol sales for onsite consumption are allowed in the Census Tract where the Project Site is located (Census Tract Number 4082.13), while 29 such licenses are currently active. This indicates that the Project Site is located in an area with an overconcentration of alcohol sales as defined and determined by ABC. ABC further indicates that the Project Site is located in a High Crime Reporting District. However, the public convenience of allowing patrons of the subject billiards hall to enjoy beer and wine service while playing billiards outweighs this fact .

27. The Hearing Officer finds that to ensure continued compatibility between the Project and the surrounding land uses, it is necessary to limit the CUP to 10 years.

ENVIRONMENTAL FINDINGS

28. The Hearing Officer finds that the Project is exempt from the California Environmental Quality Act pursuant to State CEQA Guidelines section 15301 (Class 1, Existing Facilities categorical exemption). The Project involved the continued operation of an existing billiards hall and is proposing no new physical expansion nor a change to their operations. The proposal to serve beer and wine for on-site consumption is a complementary service to the establishment's primary use as a billiards hall. Additionally, the Project Site is not located within or in close proximity to an environmentally sensitive area, a hazardous waste site, nor designated historic district. There are also no significant or unusual environmental impacts associated with the Project. The size and scope of the Project will not cause any cumulative environmental impacts to the area. Thus, there are no exceptions to the identified exemption.

ADMINISTRATIVE FINDINGS

29. **LEGAL NOTIFICATION.** The Hearing Officer finds that pursuant to Sections 22.222.120, Public Hearing Procedure, of the County Code, the community was properly notified of the public hearing by mail, newspaper (*San Gabriel Valley Tribune, La Opinion*), and property posting. Additionally, the Project was noticed and case materials were available on LA County Planning's website. On May 18, 2023, a total of 21 Notices of Public Hearing were mailed to all property owners as identified on the County Assessor's record within a 500-foot radius from the Project Site, as well as 11 notices to those on the courtesy mailing list for the Puente Zoned District and to any additional interested parties.
30. **LOCATION OF DOCUMENTS.** The location of the documents and other materials constituting the record of proceedings upon which the Hearing Officer's decision is based in this matter is at LA County Planning, 13th Floor, Hall of Records, 320 West Temple Street, Los Angeles, California 90012. The custodian of such documents and materials shall be the Section Head of the Puente Whittier Development Services section, LA County Planning.

BASED ON THE FOREGOING, THE HEARING OFFICER CONCLUDES THAT:

- A. The proposed use with the attached conditions will be consistent with the adopted General Plan.
- B. The proposed use at the site will not adversely affect the health, peace, comfort or welfare of persons residing or working in the surrounding area, will not be materially detrimental to the use, enjoyment or valuation of property of other persons located in the vicinity of the site, and will not jeopardize, endanger or otherwise constitute a menace to the public health, safety or general welfare.
- C. The proposed site is adequate in size and shape to accommodate the yards, walls, fences, parking and loading facilities, landscaping and other development features prescribed in Title 22, or as is otherwise required in order to integrate said use with the uses in the surrounding area.
- D. The proposed site is adequately served by highways or streets of sufficient width and improved as necessary to carry the kind and quantity of traffic such use would generate, and by other public or private service facilities as are required.
- E. The requested use at the proposed location will not adversely affect the use of a place used exclusively for religious worship, school, park, playground, or any similar use within a 600-foot radius.
- F. The requested use at the proposed location is sufficiently buffered in relation to any residential area within the immediate vicinity, so as not to adversely affect said area.
- G. The requested use at the proposed location will not adversely affect the economic welfare of the nearby community.
- H. The exterior appearance of the structure will not be inconsistent with the exterior appearance of commercial structures already constructed or under construction within the immediate neighborhood, so as to cause blight, deterioration, or substantially diminish or impair property values within the neighborhood.
- I. Even though the proposed sale of alcohol would occur at a site within a high crime reporting district or in an area of undue concentration, pursuant to the California Alcoholic Beverage Control Act and the regulations adopted under that Act, the sale of alcohol at the subject property contributes to the public convenience or necessity.

THEREFORE, THE HEARING OFFICER:

1. Finds that the Project is exempt from the California Environmental Quality Act pursuant to State CEQA Guidelines section 15301 (Class 1, Existing Facilities categorical exemption); and

2. Approves **CONDITIONAL USE PERMIT NO. RPPL2022009637**, subject to the attached conditions.

ACTION DATE: June 20, 2023

MM:SM

6/20/2023

LOS ANGELES COUNTY
DEPARTMENT OF REGIONAL PLANNING

CONDITIONS OF APPROVAL
PROJECT NO. PRJ2022-003202-(1)
CONDITIONAL USE PERMIT NO. RPPL2022009637

PROJECT DESCRIPTION

The project is to authorize the continued operation of an existing billiards hall ("Era Billiards Club") with up to ten (10) pool tables and on-site beer and wine sales subject to the following conditions of approval:

GENERAL CONDITIONS

1. Unless otherwise apparent from the context, the term "permittee" shall include the applicant, owner of the property, and any other person, corporation, or other entity making use of this grant.
2. This grant shall not be effective for any purpose until the permittee, and the owner of the subject property if other than the permittee, have filed at the office of the Los Angeles County ("County") Department of Regional Planning ("LA County Planning") their affidavit stating that they are aware of and agree to accept all of the conditions of this grant, and that the conditions of the grant have been recorded as required by Condition No. 6, and until all required monies have been paid pursuant to Condition No. 9. Notwithstanding the foregoing, this Condition No. 2 and Conditions No. 3, 4, and 8 shall be effective immediately upon the date of final approval of this grant by the County.
3. The permittee shall defend, indemnify, and hold harmless the County, its agents, officers, and employees from any claim, action, or proceeding against the County or its agents, officers, or employees to attack, set aside, void, or annul this permit approval, which action is brought within the applicable time period of Government Code section 65009 or any other applicable limitations period. The County shall promptly notify the permittee of any claim, action, or proceeding and the County shall reasonably cooperate in the defense. If the County fails to promptly notify the permittee of any claim, action, or proceeding, or if the County fails to cooperate reasonably in the defense, the permittee shall not thereafter be responsible to defend, indemnify, or hold harmless the County.
4. In the event that any claim, action, or proceeding as described above is filed against the County, the permittee shall within 10 days of the filing make an initial deposit with LA County Planning in the amount of up to \$5,000.00, from which actual costs and expenses shall be billed and deducted for the purpose of defraying the costs or expenses involved in LA County Planning's cooperation in the defense, including but not limited to, depositions, testimony, and other assistance provided to permittee or permittee's counsel.

If during the litigation process, actual costs or expenses incurred reach 80 percent of the amount on deposit, the permittee shall deposit additional funds sufficient to bring

the balance up to the amount of \$5,000.00. There is no limit to the number of supplemental deposits that may be required prior to completion of the litigation.

At the sole discretion of the permittee, the amount of an initial or any supplemental deposit may exceed the minimum amounts defined herein. Additionally, the cost for collection and duplication of records and other related documents shall be paid by the permittee according to County Code Section 2.170.010.

5. If any material provision of this grant is held or declared to be invalid by a court of competent jurisdiction, the permit shall be void and the privileges granted hereunder shall lapse.
6. Prior to the use of this grant, the permittee, or the owner of the subject property if other than the permittee, shall **record the terms and conditions** of the grant in the office of the County Registrar-Recorder/County Clerk ("Recorder"). In addition, upon any transfer or lease of the property during the term of this grant, the permittee, or the owner of the subject property if other than the permittee, shall promptly provide a copy of the grant and its conditions to the transferee or lessee of the subject property.
7. **This grant shall terminate on June 20, 2033.** Entitlement to use of the property thereafter shall be subject to the regulations then in effect. If the permittee intends to continue operations after such date, whether or not the permittee proposes any modifications to the use at that time, the permittee shall file a new Conditional Use Permit application with LA County Planning, or shall otherwise comply with the applicable requirements at that time. Such application shall be filed at least twelve months prior to the expiration date of this grant and shall be accompanied by the required fee. In the event that the permittee seeks to discontinue or otherwise change the use, notice is hereby given that the use of such property may require additional or different permits and would be subject to the then-applicable regulations.
8. This grant shall expire unless used within ninety (90) days from the date of final approval of the grant. A single thirty (30) day time extension may be requested in writing and with the payment of the applicable fee prior to such expiration date. For the purposes of this provision, continued operation of the billiards hall and satisfaction of Condition No. 2 shall be considered use of this grant.
9. The subject property shall be maintained and operated in full compliance with the conditions of this grant and any law, statute, ordinance, or other regulation applicable to any development or activity on the subject property. Failure of the permittee to cease any development or activity not in full compliance shall be a violation of these conditions. No provision of any easement of any other encumbrance on the property shall exempt the permittee and/or property owner from compliance with these conditions and applicable regulations. Inspections shall be made to ensure compliance with the conditions of this grant as well as to ensure that any development undertaken on the subject property is in accordance with the approved site plan on file. The permittee shall deposit with the County the sum **\$1,000.00**, which shall be placed in a performance fund and be used exclusively to reimburse LA County Planning for all expenses incurred while inspecting the premises to determine the permittee's compliance with the conditions of this grant. The fund provides for

five (5) inspections. Inspections may be unannounced and may be conducted utilizing any available technologies, including, but not limited to, unmanned aircraft systems (UAS).

If additional inspections are required to ensure compliance with the conditions of this grant, or if any inspection discloses that the subject property is being used in violation of any one of the conditions of this grant, the permittee shall be financially responsible and shall reimburse LA County Planning for all additional enforcement efforts necessary to bring the subject property into compliance. The amount charged for additional inspections shall be \$200.00 per inspection, or the current recovery cost established by LA County Planning at the time any additional inspections are required, whichever is greater.

10. Notice is hereby given that any person violating a provision of this grant is guilty of a misdemeanor. Notice is further given that the Regional Planning Commission ("Commission") or a Hearing Officer may, after conducting a public hearing, revoke or modify this grant, if the Commission or Hearing Officer finds that these conditions have been violated or that this grant has been exercised so as to be detrimental to the public's health or safety or so as to be a nuisance, or as otherwise authorized pursuant to Chapter 22.238 of the County Code.
11. All development pursuant to this grant must be kept in full compliance with the County Fire Code to the satisfaction of the County Fire Department.
12. All development pursuant to this grant shall conform with the requirements of the County Department of Public Works to the satisfaction of said department.
13. All development pursuant to this grant shall comply with the requirements of Title 22 of the County Code and of the specific zoning of the subject property, unless specifically modified by this grant, as set forth in these conditions, including the approved Exhibit "A," or a revised Exhibit "A" approved by the Director of LA County Planning ("Director").
14. The permittee shall maintain the subject property in a neat and orderly fashion. The permittee shall maintain free of litter all areas of the premises over which the permittee has control.
15. All structures, walls and fences open to public view shall remain free of graffiti or other extraneous markings, drawings, or signage that was not approved by LA County Planning. These shall include any of the above that do not directly relate to the business being operated on the premises or that do not provide pertinent information about said premises. The only exceptions shall be seasonal decorations or signage provided under the auspices of a civic or non-profit organization.

In the event of graffiti or other extraneous markings occurring, the permittee shall remove or cover said markings, drawings, or signage within 48 hours of such notification, weather permitting. Paint utilized in covering such markings shall be of a color that matches, as closely as possible, the color of the adjacent surfaces.

16. The subject property shall be developed and maintained in substantial conformance with the plans marked Exhibit "A." If changes to any of the plans marked Exhibit "A" are required as a result of instruction given at the public hearing, a modified Exhibit "A" shall be submitted to LA County Planning by **August 20, 2023**.
17. In the event that subsequent revisions to the approved Exhibit "A" are submitted, the permittee shall submit the revised plans to the Director for review and approval. All revised plans must substantially conform to the originally approved Exhibit "A". All revised plans must be accompanied by the written authorization of the property owner(s) and applicable fee for such revision.
18. The conditions of this grant shall always be retained on the premises and shall be immediately produced upon request by any County Sheriff or LA County Planning Zoning Enforcement ("Zoning Enforcement") inspector. The manager and all employees of the facility shall be knowledgeable of the conditions herein. Violation of the conditions herein may subject the use to the provisions of County Code Chapter 22.238 (Modifications and Revocations).

PROJECT SITE-SPECIFIC CONDITIONS

19. This grant shall authorize the operation of a billiards hall with up to ten (10) pool tables.
20. If the billiard hall substantially changes its mode or character of operation or if the permittee changes the use or occupancy or otherwise modifies the subject property so as to require parking beyond the minimum requirement, the permittee shall submit an application for a minor parking deviation, parking permit, variance, or toher applicable permit, as determined by the Director, within 90 days of such occurrence.
21. The hours of operation shall be limited to 3:00 p.m. to 12:00 a.m. (midnight), Monday to Thursday, and 2:00 p.m. to 2:00 a.m., Friday to Sunday.
22. Any noise associated with or generated from the billiard hall shall not be audible from the nearest residential uses.
23. There shall be no loitering permitted on the premises under the control of the permittee.
24. There shall be no cover charge or prepayment fee for food and/or beverage service required for admission to the billiard hall.
25. The permittee shall comply with all conditions set forth in the attached County Public Health Department letter dated April 10, 2023.

PERMIT-SPECIFIC CONDITIONS - CONDITIONAL USE PERMIT (SALE OF ALCOHOLIC BEVERAGES)

26. The conditions of this grant shall always be retained on the premises and shall be immediately produced upon request of any County Sheriff, Zoning Enforcement

inspector, or State of California Department of Alcoholic Beverage Control ("ABC") agent. The manager and all employees of the facility shall be knowledgeable of the conditions herein. Violation of the conditions herein may subject the use to the provisions of County Code Chapter 22.238 (Modifications and Revocations);

27. Loitering shall be prohibited on the subject property, including loitering by employees of the subject property. Signage in compliance with County Code Chapter 22.114 (Signs) shall be placed on the premises indicating said prohibition. Employees shall be instructed to enforce these regulations and to call local law enforcement if necessary. If loitering occurs on a continuous basis, as determined by the County Sheriff, a security guard shall be required during business hours at the discretion of the Director of LA County Planning;
28. All employees who directly serve or are in the practice of selling alcoholic beverages, including managers and security personnel, shall participate in the LEAD (Licensee Education on Alcohol and Drugs) Program provided by ABC, or a similar program, such as STAR (Standardized Training for Alcohol Retailers) or another comparable State of California-certified program. All new designated employees shall be required to attend. The licensee shall display a certificate or plaque in a publicly accessible area of the establishment, such as the lobby, indicating they have participated in this program. Proof of completion of the facility's training program by employees, the licensee, and all managers shall be provided to Zoning Enforcement within 90 days of the effective date of this Conditional Use Permit, and subsequently within 90 days of the hire date of all new employees and/or managers;
29. The permittee and all managers and employees shall not allow the sale of alcoholic beverages to any intoxicated person, any person appearing to be intoxicated, or any person exhibiting behaviors associated with being intoxicated;
30. The permittee shall not advertise the sale of alcoholic beverages on the exterior of any structure on the subject property, including windows, walls, fences or similar structures, or within any portion of the interior of any structure that is visible from the outside;
31. Alcoholic beverages shall only be sold or served to patrons age 21 or older;
32. The permittee shall provide adequate exterior lighting above all entrances and exits to the premises and in all parking areas and walkways under control of the permittee or required as a condition of this grant. All exterior lighting required by this grant shall be of sufficient power to illuminate and make easily discernable the appearance and conduct of all persons within lighted areas during operating hours and shall be designed to direct light and glare only onto the premises. All exterior lighting by this grant shall also be hooded and directed away from neighboring residences to prevent direct illumination and glare, shall comply with County Code Chapter 22.80 (Rural Outdoor Lighting District) if applicable, and shall be turned off within thirty minutes after conclusion of activities, except for sensor-activated security lights and/or low level lighting along all pedestrian walkways leading to and from the parking lot;
33. A numbering address sign, in compliance with County Code Chapter 22.114 (Signs),

shall be located at the front of the building in a location clearly visible from the property grounds and the nearest public street, to the satisfaction of the Director of LA County Planning;

34. Exterior security bars and roll-up doors applied to windows and pedestrian building entrances shall be prohibited;
35. The premises, including exterior facades, designated parking areas, fences, and adjacent sidewalks and other public rights-of-way, shall be maintained in a neat and orderly condition and be free of garbage, trash, debris, or junk and salvage, except in designated trash collection containers and enclosures. All garbage, trash, debris, or junk and salvage shall be collected, and disposed of, daily;
36. This grant authorizes the sale of alcoholic beverages from 6:00 p.m. to 12:00 a.m. (midnight), seven days a week;
37. There shall be no consumption of alcoholic beverages outside the of the subject facility. The permittee shall instruct all designated employees, who directly serve or are in the practice of selling alcoholic beverages, regarding this restriction. Employees shall be instructed to enforce such restrictions and to call local law enforcement as necessary;
38. The permittee shall develop and implement a Designated Driver program (e.g. free soft drinks or coffee to a designated driver of a group). A printed 8.5" x 11" (Letter-sized) sign or placard shall be displayed on the "Service Area" counter, as depicted on the site plan, explaining this program or an explanation regarding this program shall be printed on food and/or drink menus;
39. Music or other audible noise at the premises shall comply with Title 12 of the County Code to the satisfaction of the County Department of Public Health;
40. The permittee shall post the telephone numbers of local law enforcement agencies and shall post the telephone numbers of taxicab companies or a sign promoting ridesharing options, at or near the cashier or within a similar public service area. Such telephone numbers shall be visible by, and available to, the public;
41. All servers of alcoholic beverages shall be age 21 or older;
42. All employees on duty after 10 p.m. shall be age 21 or older;

Attachments:

Exhibit D-1 Public Health Department Letter dated April 10, 2023



BARBARA FERRER, Ph.D., M.P.H., M.Ed.
Director

MUNTU DAVIS, M.D., M.P.H.
County Health Officer

MEGAN McCLAIRE, M.S.P.H.
Chief Deputy Director

LIZA FRIAS, REHS
Director of Environmental Health

BRENDA LOPEZ, REHS
Assistant Director of Environmental Health

SCOTT ABBOTT, REHS, M.P.A.
Assistant Director of Environmental Health

5050 Commerce Drive
Baldwin Park, California 91706
TEL (626) 430-5374 • FAX (626) 813-3000

www.publichealth.lacounty.gov/eh/



BOARD OF SUPERVISORS

Hilda L. Solis
First District

Holly J. Mitchell
Second District

Lindsey P. Horvath
Third District


Janice Hahn
Fourth District

Kathryn Barger
Fifth District

April 10, 2023

TO: Maria Masis
Supervising Regional Planner
Department of Regional Planning

Attention: Steven Mar

FROM: Charlene Contreras 
Director, Community Protection Branch
Department of Public Health

**SUBJECT: CONDITIONAL USE PERMIT (CUP) REQUEST
CASE: RPPL2022009637
18888 LABIN COURT UNIT B208 ROWLAND HEIGHTS CA 91748**

Thank you for the opportunity to review the project for a Conditional Use Permit. This project proposes to continue the operation of an existing pool/billiards hall (Era Billiards Club) at the above address.

Public Health recommends the approval of the aforementioned project. The applicant provided a copy of the annual secured property tax bill for fiscal year July 1, 2022, to June 30, 2023, indicating the consolidated sewer fee as one of the direct assessments. Moreover, the applicant provided a water bill from Rowland Water District dated February 22, 2023. Account No. 73-00 provides water to Unit B208.

- ☒ Public Health recommends the approval of the aforementioned project with the following conditions to be fulfilled prior to preparing or selling food to the public.

- ☐ Public Health requires that the conditions or information requested below are addressed prior to agency approval; therefore, the Department **DOES NOT** recommend clearance of this project until the following conditions are met:

1. Environmental Health Plan Check Program: Retail Food Facility Plan Check

- 1.1 Restaurant food facilities and establishments shall comply with the current requirements relating to the design, construction, and operations. Food facility owners or operators must submit plans to the Department's Plan Check Program for review and approval prior to selling food to the public. A Public Health Permit must be issued by this Department prior to operating a food facility or for the remodeling or adding of equipment for the storage, dispensing, sale and service of alcoholic beverages for on-site consumption.

Other resources and documents for this program may be found at <http://publichealth.lacounty.gov/eh/inspection/retail-plan-check.htm>.

- 1.2 The sale and/or service of alcoholic beverages for on-site consumption will require an approval and permit from the California State Alcoholic Beverage Control Department. For more information, please call (916) 419-2500 or email them at headquarters@abc.ca.gov.

For questions regarding retail food facility plan check, please contact Denise Noborio, Plan Check Program at (626) 430- or dnoborio@ph.lacounty.gov.

2. Community Protection Branch: Environmental Hygiene

Please Note: The following are general requirements for Noise for the proposed project.

2.1 Noise

- 2.1.1 The applicant shall abide by the requirements contained in Title 12, Section 12.08, Noise Control Ordinance for the County of Los Angeles (reference available at municode.com). The sections in Title 12 that apply to this project include but are not limited to: 12.08.390 Exterior Noise Standards, 12.08.520 Refuse Collection Vehicles, and 12.08.530 Residential Air-Conditioning.

2.1.1.2 Exterior Noise Standards 12.08.390

No person shall operate or cause to be operated, any source of sound at any location within the unincorporated county, or allow the creation of any noise on property owned, leased, occupied, or otherwise controlled by such person which causes the noise level, when measured on any other property

either incorporated or unincorporated, to exceed any of the following exterior noise standards:

At residential properties between 7:00 am to 10:00 pm (daytime):

Standard No. 1 shall be the exterior noise level which may not be exceeded 50 dB for a cumulative period of more than 30 minutes in any hour.

Standard No. 2 shall be the exterior noise level which may not be exceeded 55 dB for a cumulative period of more than 15 minutes in any hour.

Standard No. 3 shall be the exterior noise level which may not be exceeded 60 dB for a cumulative period of more than five minutes in any hour.

Standard No. 4 shall be the exterior noise level which may not be exceeded 65 dB for a cumulative period of more than one minute in any hour.

Standard No. 5 shall be the exterior noise level which may not be exceeded 70 dB for any period of time.

At residential properties between 10:00 pm to 7:00 am (nighttime):

Standard No. 1 shall be the exterior noise level which may not be exceeded 45 dB for a cumulative period of more than 30 minutes in any hour.

Standard No. 2 shall be the exterior noise level which may not be exceeded 50 dB for a cumulative period of more than 15 minutes in any hour.

Standard No. 3 shall be the exterior noise level which may not be exceeded 55 dB for a cumulative period of more than five minutes in any hour.

Standard No. 4 shall be the exterior noise level which may not be exceeded 60 dB for a cumulative period of more than one minute in any hour.

Standard No. 5 shall be the exterior noise level which may not be exceeded 65 dB for any period of time.

At commercial properties between 7:00 am to 10:00 pm (daytime):

Standard No. 1 shall be the exterior noise level which may not be exceeded 60 dB for a cumulative period of more than 30 minutes in any hour.

Standard No. 2 shall be the exterior noise level which may not be exceeded 65 dB for a cumulative period of more than 15 minutes in any hour.

Standard No. 3 shall be the exterior noise level which may not be exceeded 70 dB for a cumulative period of more than five minutes in any hour.

Standard No. 4 shall be the exterior noise level which may not be exceeded 75 dB for a cumulative period of more than one minute in any hour.

Standard No. 5 shall be the exterior noise level which may not be exceeded 80 dB for any period of time

At commercial properties between 10:00 pm to 7:00 am (nighttime):

Standard No. 1 shall be the exterior noise level which may not be exceeded 55 dB for a cumulative period of more than 30 minutes in any hour.

Standard No. 2 shall be the exterior noise level which may not be exceeded 60 dB for a cumulative period of more than 15 minutes in any hour.

Standard No. 3 shall be the exterior noise level which may not be exceeded 65 dB for a cumulative period of more than five minutes in any hour.

Standard No. 4 shall be the exterior noise level which may not be exceeded 70 dB for a cumulative period of more than one minute in any hour.

Standard No. 5 shall be the exterior noise level which may not be exceeded 75 dB for any period of time.

For questions regarding above comments, please contact Makkaphoeum Em of Public Health, Environmental Hygiene Program at (626) 430-5201 or mem@ph.lacounty.gov.

If you have any other questions or require additional information, please contact Veronica Aranda of Public Health, Land Use Program at (626) 430-5201 or varanda@ph.lacounty.gov.

Maria Masis
April 10, 2023
Page 5 of 5

CC:va

DPH_CLEARED_18888 LABIN COURT UNIT B208 ROWLAND HEIGHTS CA 91748_RPPL2022009637_4.10.2023

CONDITIONAL USE PERMIT STATEMENT OF FINDINGS

Pursuant to County Code Section 22.158.050 (Findings and Decision), the applicant shall substantiate the following:

(Please see Guidelines for Writing Your Conditional Use Permit Findings Statement. Do not repeat the statement or provide Yes/No responses. If necessary, attach additional pages.)

B.1 The proposed use will be consistent with the adopted General Plan for the area.

The Project site is located within the commercial land use category of the Community Plan. The Project is consistent with the permitted uses of the underlying land use category which is intended for retail, commercial, service and office uses. The General Plan includes a policy to promote neighborhood commercial facilities that provide convenient goods and services to the community and that complement the community character through appropriate scale, design and location controls.

B.2 The requested use at the location proposed will not:

- a. Adversely affect the health, peace, comfort, or welfare of persons residing or working in the surrounding area;
- b. Be materially detrimental to the use, enjoyment, or valuation of property of other persons located in the vicinity of the site; and
- c. Jeopardize, endanger, or otherwise constitute a menace to the public health, safety, or general welfare.

The proposed Project is located within a commercial center which is located adjacent to the Pomona Freeway to the north, commercial uses to the west, open space to the south, and a mobile home community to the west. This proposed Project's orientation and location within the commercial center, the significant side-yard setback of the commercial center, the proposed Project conditions regarding the operation of the facility reduce the likelihood that the Project will negatively affect the persons residing in the neighboring community.

B.3 The proposed site is adequate in size and shape to accommodate the yards, walls, fences, parking and loading facilities, landscaping, and other development features prescribed in this Title 22, or as is otherwise required in order to integrate said use with the uses in the surrounding area.

The existing commercial center was constructed in compliance with the development standards in the Zoning Code

B.4 The proposed site is adequately served:

- a. By highways or streets of sufficient width, and improved as necessary to carry the kind and quantity of traffic such use would generate; and
- b. By other public or private service facilities as are required.

Our site just south of 60 freeway, with traffic lights after off the ramp, and having 4 lines of Labin Court street on both in and out ways for sure will have no impact to the local traffic. The proposed site also have 618 parking spaces and 4 storey parking structure building can serve for the public and private service facilities

ALCOHOLIC BEVERAGE SALES STATEMENT OF FINDINGS

In addition to the Conditional Use Permit Findings required pursuant to County Code Section 22.158.050 (Findings and Decision), pursuant to County Code Section 22.140.030 (Alcoholic Beverage Sales), the applicant shall substantiate the following:

(Do not repeat the statement or provide Yes/No responses. If necessary, attach additional pages.)

ABC License Type Requested(s): 42 (e.g. Type 20, Type 41)

F.1.a. The requested use at the proposed location will not adversely affect the use of a place used exclusively for religious worship, school, park, playground, or any similar use within a 600-foot radius.

The proposed project is not located within a 600-foot radius of any identified sensitive uses, which means a place used for religious worship, school, park, playground, or any similar use.

F.1.b. The requested use at the proposed location is sufficiently buffered in relation to any residential area within the immediate vicinity, so as not to adversely affect said area.

There are no tenant spaces oriented toward the western property boundary, facing the mobile home community.

F.1.c. The requested use at the proposed location will not adversely affect the economic welfare of the nearby community.

The proposed sale of alcoholic beverages is a common ancillary service to pool hall club.

F.1.d. The exterior appearance of the structure will not be inconsistent with the exterior appearance of commercial structures already constructed or under construction within the immediate neighborhood, so as to cause blight, deterioration, or substantially diminish or impair property values within the neighborhood.

There is no proposed work to be done on the exterior of the structure.

Additional findings of public convenience or necessity.

Findings of public convenience or necessity, in accordance with County Code Section 22.140.030.F.2.a, shall be made when:

- i. The requested use is located in a high crime reporting district or in an area of undue concentration, pursuant to the California Alcoholic Beverage Control Act and the regulations adopted under that Act; or
- ii. A use selling alcoholic beverages for off-site consumption is proposed within a 500-foot radius of another use selling alcoholic beverages for off-site consumption.

Findings of public convenience or necessity shall be based upon review and consideration of relevant factors, which shall include, in accordance with Section 22.140.030.F.2.b, but not be limited to, the following, as applicable:

- i. The extent to which the requested use would duplicate services and, therefore, contribute to an over-concentration of similar uses.
- ii. The extent to which alcoholic beverage sales are related to the function of the requested use, and the possibility of the use operating in a viable manner without alcohol sales.
- iii. The extent to which the requested use will enhance the economic viability of the area.
- iv. The extent to which the requested use will enhance recreational or entertainment opportunities in the area.
- v. The extent to which the requested use compliments the established or proposed businesses within a specific area.
- vi. The ability of the requested use to serve a portion of the market not served by other uses in the area.
- vii. The convenience of purchasing alcoholic beverages at the requested use in conjunction with other specialty food sales or services.
- viii. The aesthetic character and ambiance of the requested use.
- ix. The extent to which the requested use, location, and/or operator has a history of law enforcement problems.

The extent to which the requested use will enhance recreational or entertainment opportunities in the area. The sale of alcoholic beverages at the pool hall club would serve as a public convenience and necessity to the surrounding community by providing services that are consistent with other pool hall club in the area.

Additional findings for a modification request to the shelf space limitations.

For a request to modify the shelf space limitation pursuant to County Code Section 22.140.030.E.1, the applicant shall address at least one of the findings, in accordance with County Code Section 22.140.030.F.3.b, below:

- i. The requested use is not located in a high crime reporting district, as described in the California Alcoholic Beverage Control Act and the regulations adopted under that Act;
- ii. The requested use is a specialty retailer with a unique product mix that requires a greater allocation of shelf space to alcoholic beverages than would be the case for a general purpose retailer; or
- iii. The requested use involves the relocation of a use that was not previously subject to the alcoholic beverage shelf space limitation provided in Section 22.140.030.E.1, above, and the new location will allocate less shelf space to alcoholic beverages than was the case at the previous location.

The requested use involves the relocation of a use that was not previously subject to the alcoholic beverages shelf space limitation provided in Section 22.140.030.E.1., above, and the new location will allocate less shelf space to alcoholic beverages than was the case at the previous location.

Additional findings for a modification request to requirement to carry a minimum of three varieties of fresh produce.

For a request to modify the requirement to carry a minimum of three varieties of fresh produce pursuant to County Code Section 22.140.030.E.2, the applicant shall address the findings, in accordance with County Code Section 22.140.030.F.3.b, below:

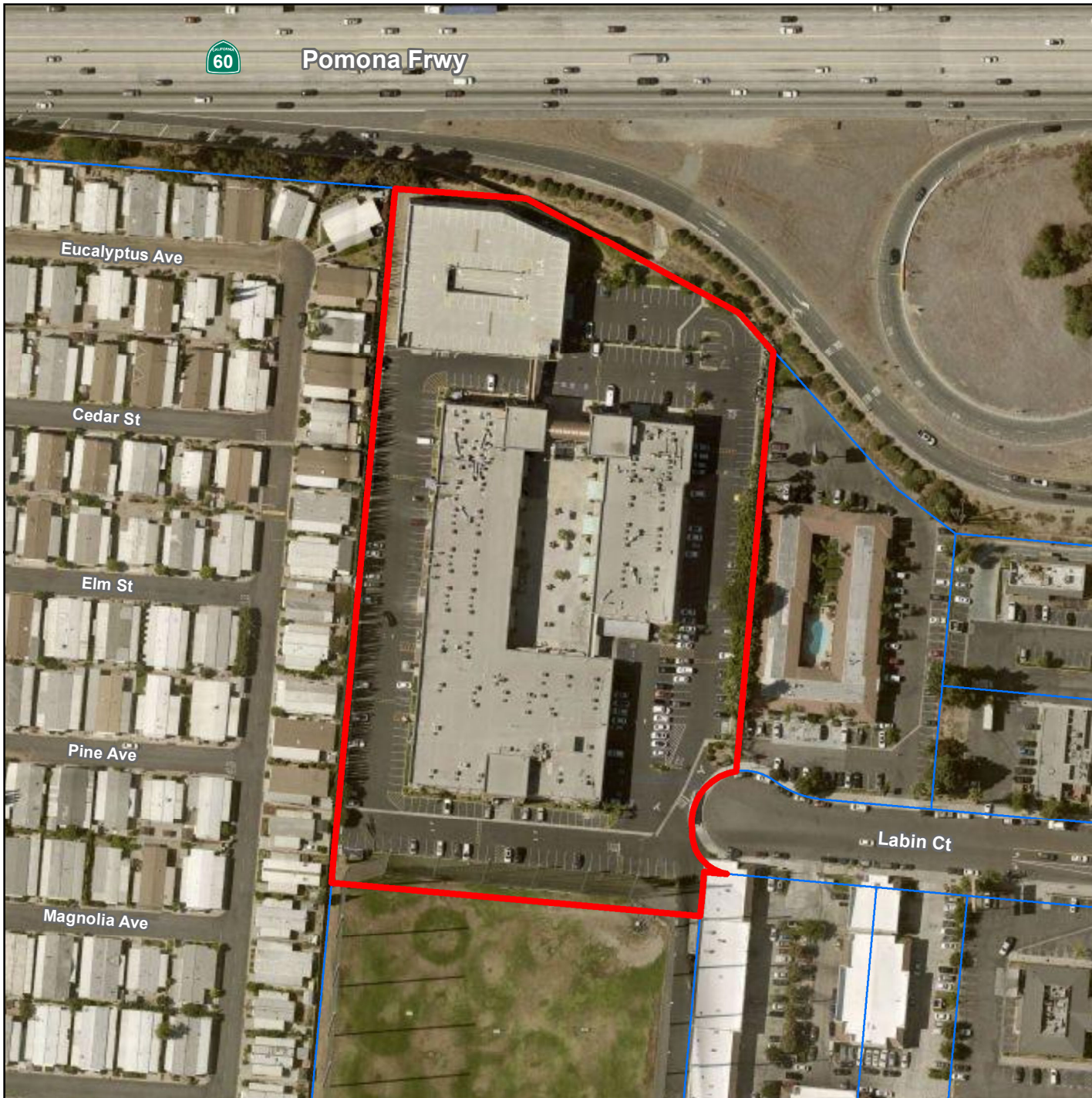
i. The requested use is not a general purpose retailer and is located in an area with sufficient access to fresh produce and whole grains.

The requested use is not a general pupose retailer and is located in an area with sufficient access to fresh produce and whole grains.

PROPOSED ENVIRONMENTAL DETERMINATION

DETERMINATION DATE: June 8, 2023
PROJECT NUMBER: PRJ2022-003202-(1)
PERMIT NUMBER(S): CUP RPPL2022009637
SUPERVISORIAL DISTRICT: 1
PROJECT LOCATION: 18888 Labin Court, B208, Rowland Heights
OWNER: Rowland Ranch Pearl of the East
APPLICANT: Bobby Liu
CASE PLANNER: Steve Mar, Regional Planner
smar@planning.lacounty.gov

Los Angeles County ("County") completed an initial review for the above-mentioned project. Based on examination of the project proposal and the supporting information included in the application, the County proposes that an Exemption is the appropriate environmental documentation under the California Environmental Quality Act (CEQA). The project qualifies as a Class 1, Existing Facilities Categorical Exemption under State CEQA Guidelines Section 15301 because the Project involved the continued operation of an existing billiards hall and is proposing no new physical expansion nor a change to their operations. The proposal to serve beer and wine for on-site consumption is a complementary service to the establishment's primary use as a billiards hall. Additionally, the Project Site is not located within or in close proximity to an environmentally sensitive area, a hazardous waste site, nor designated historic district. There are also no significant or unusual environmental impacts associated with the Project. The size and scope of the Project will not cause any cumulative environmental impacts to the area. Thus, there are no exceptions to the identified exemption.



AERIAL IMAGERY

SITE-SPECIFIC MAP

PROJECT NO. PRJ2022-003202
ALCOHOL CUP RPPL2022009637

Digital Ortho Aerial Imagery:
Los Angeles Region Imagery
Acquisition Consortium (LARIAC)
2022

Feet
0 100 200



LA COUNTY
PLANNING

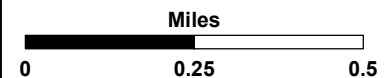
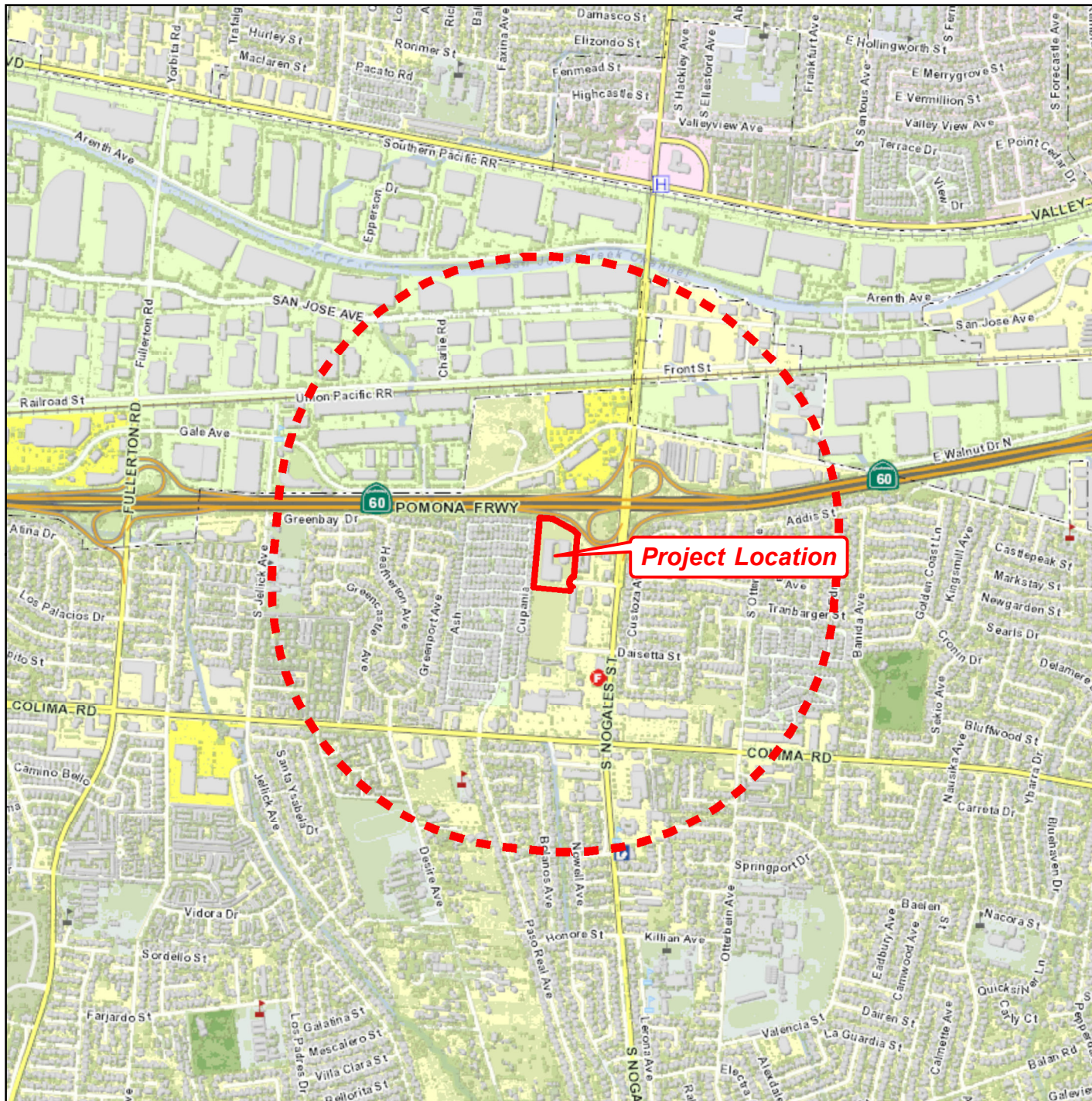
LOS ANGELES COUNTY
Dept. of Regional Planning
320 W. Temple Street
Los Angeles, CA 90012

HALF-MILE RADIUS

LOCATOR MAP

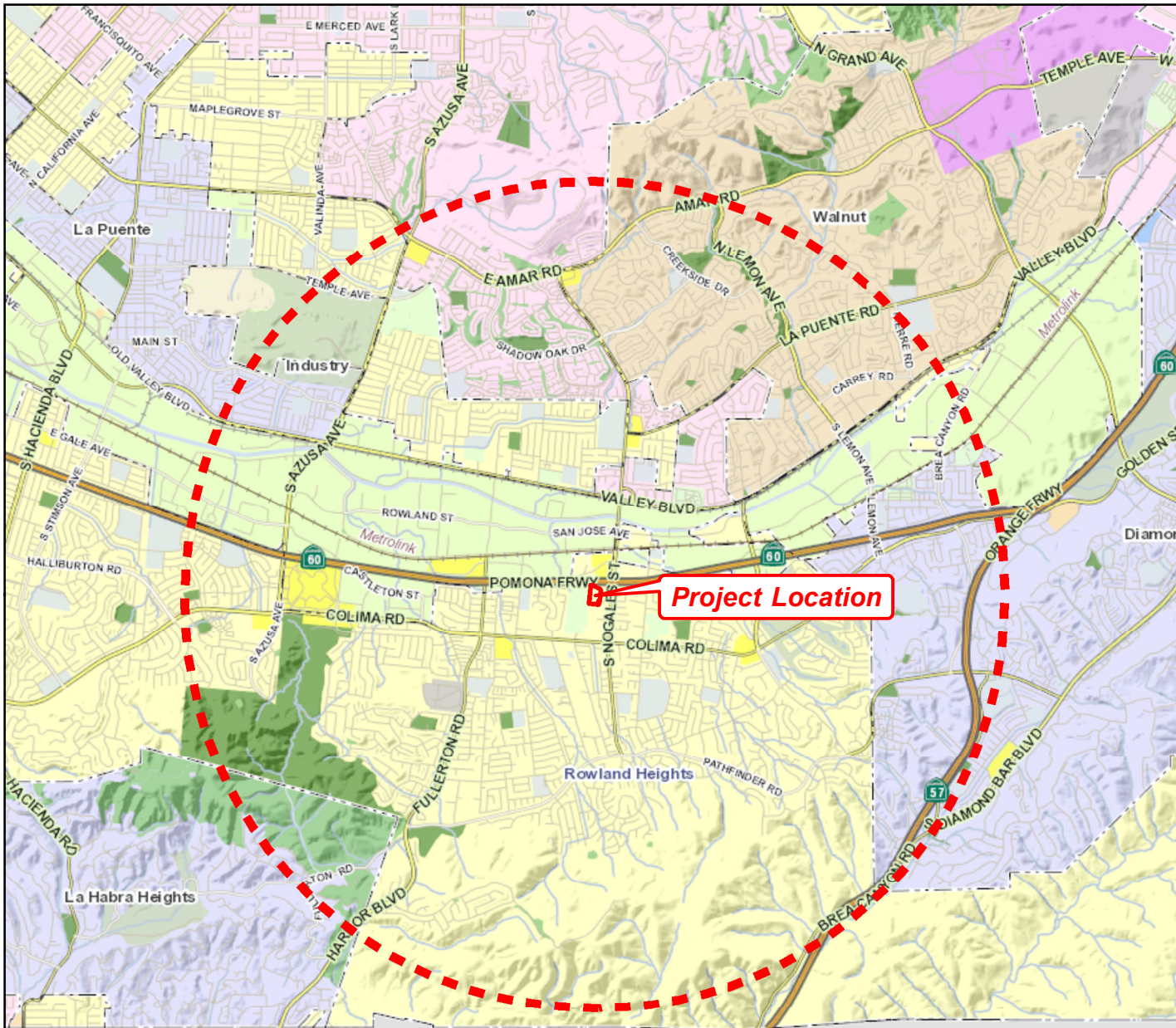
PROJECT NO. PRJ2022-003202

ALCOHOL CUP RPPL2022009637



LA COUNTY
PLANNING

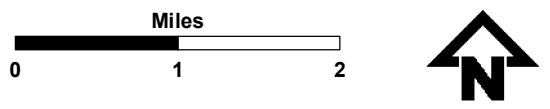
LOS ANGELES COUNTY
Dept. of Regional Planning
320 W. Temple Street
Los Angeles, CA 90012



Orange County

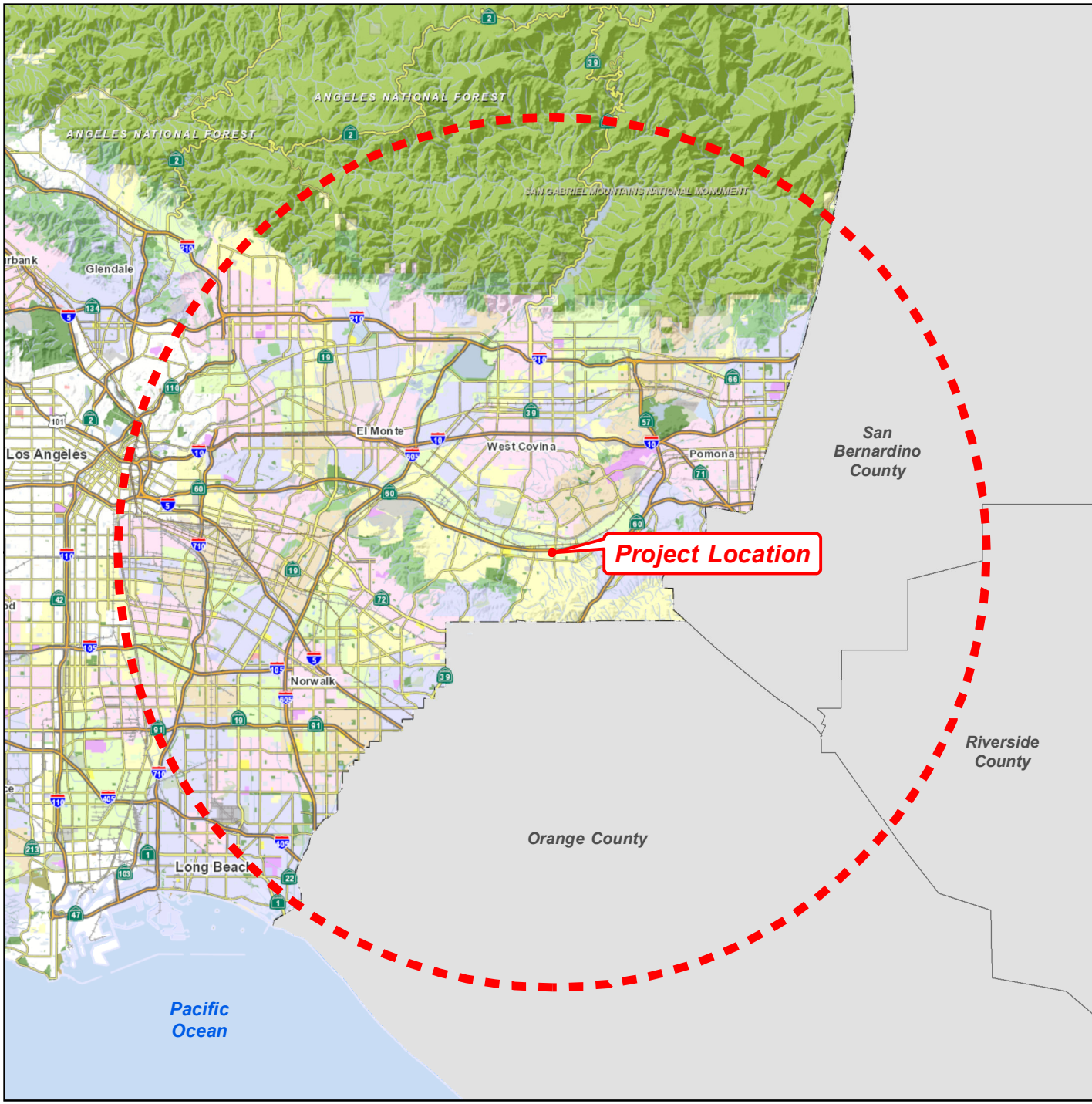
3-MILE RADIUS LOCATOR MAP

PROJECT NO. PRJ2022-003202
ALCOHOL CUP RPPL2022009637



LA COUNTY
PLANNING

LOS ANGELES COUNTY
Dept. of Regional Planning
320 W. Temple Street
Los Angeles, CA 90012



20-MILE RADIUS
LOCATOR MAP
PROJECT NO. PRJ2022-003202
ALCOHOL CUP RPPL2022009637



LA COUNTY
PLANNING

LOS ANGELES COUNTY
Dept. of Regional Planning
320 W. Temple Street
Los Angeles, CA 90012



BILLIARDS CLUB



EXIT





B-208

CLUB

Era BILLIARDS CLUB











BARBARA FERRER, Ph.D., M.P.H., M.Ed.
Director

MUNTU DAVIS, M.D., M.P.H.
County Health Officer

MEGAN McCLAIRE, M.S.P.H.
Chief Deputy Director

LIZA FRIAS, REHS
Director of Environmental Health

BRENDA LOPEZ, REHS
Assistant Director of Environmental Health

SCOTT ABBOTT, REHS, M.P.A.
Assistant Director of Environmental Health

5050 Commerce Drive
Baldwin Park, California 91706
TEL (626) 430-5374 • FAX (626) 813-3000

www.publichealth.lacounty.gov/eh/



BOARD OF SUPERVISORS

Hilda L. Solis
First District

Holly J. Mitchell
Second District

Lindsey P. Horvath
Third District


Janice Hahn
Fourth District

Kathryn Barger
Fifth District

April 10, 2023

TO: Maria Masis
Supervising Regional Planner
Department of Regional Planning

Attention: Steven Mar

FROM: Charlene Contreras 
Director, Community Protection Branch
Department of Public Health

SUBJECT: CONDITIONAL USE PERMIT (CUP) REQUEST
CASE: RPPL2022009637
18888 LABIN COURT UNIT B208 ROWLAND HEIGHTS CA 91748

Thank you for the opportunity to review the project for a Conditional Use Permit. This project proposes to continue the operation of an existing pool/billiards hall (Era Billiards Club) at the above address.

Public Health recommends the approval of the aforementioned project. The applicant provided a copy of the annual secured property tax bill for fiscal year July 1, 2022, to June 30, 2023, indicating the consolidated sewer fee as one of the direct assessments. Moreover, the applicant provided a water bill from Rowland Water District dated February 22, 2023. Account No. 73-00 provides water to Unit B208.

- ☒ Public Health recommends the approval of the aforementioned project with the following conditions to be fulfilled prior to preparing or selling food to the public.

- ☐ Public Health requires that the conditions or information requested below are addressed prior to agency approval; therefore, the Department **DOES NOT** recommend clearance of this project until the following conditions are met:

1. Environmental Health Plan Check Program: Retail Food Facility Plan Check

- 1.1 Restaurant food facilities and establishments shall comply with the current requirements relating to the design, construction, and operations. Food facility owners or operators must submit plans to the Department's Plan Check Program for review and approval prior to selling food to the public. A Public Health Permit must be issued by this Department prior to operating a food facility or for the remodeling or adding of equipment for the storage, dispensing, sale and service of alcoholic beverages for on-site consumption.

Other resources and documents for this program may be found at <http://publichealth.lacounty.gov/eh/inspection/retail-plan-check.htm>.

- 1.2 The sale and/or service of alcoholic beverages for on-site consumption will require an approval and permit from the California State Alcoholic Beverage Control Department. For more information, please call (916) 419-2500 or email them at headquarters@abc.ca.gov.

For questions regarding retail food facility plan check, please contact Denise Noborio, Plan Check Program at (626) 430- or dnoborio@ph.lacounty.gov.

2. Community Protection Branch: Environmental Hygiene

Please Note: The following are general requirements for Noise for the proposed project.

2.1 Noise

- 2.1.1 The applicant shall abide by the requirements contained in Title 12, Section 12.08, Noise Control Ordinance for the County of Los Angeles (reference available at municode.com). The sections in Title 12 that apply to this project include but are not limited to: 12.08.390 Exterior Noise Standards, 12.08.520 Refuse Collection Vehicles, and 12.08.530 Residential Air-Conditioning.

2.1.1.2 Exterior Noise Standards 12.08.390

No person shall operate or cause to be operated, any source of sound at any location within the unincorporated county, or allow the creation of any noise on property owned, leased, occupied, or otherwise controlled by such person which causes the noise level, when measured on any other property

either incorporated or unincorporated, to exceed any of the following exterior noise standards:

At residential properties between 7:00 am to 10:00 pm (daytime):

Standard No. 1 shall be the exterior noise level which may not be exceeded 50 dB for a cumulative period of more than 30 minutes in any hour.

Standard No. 2 shall be the exterior noise level which may not be exceeded 55 dB for a cumulative period of more than 15 minutes in any hour.

Standard No. 3 shall be the exterior noise level which may not be exceeded 60 dB for a cumulative period of more than five minutes in any hour.

Standard No. 4 shall be the exterior noise level which may not be exceeded 65 dB for a cumulative period of more than one minute in any hour.

Standard No. 5 shall be the exterior noise level which may not be exceeded 70 dB for any period of time.

At residential properties between 10:00 pm to 7:00 am (nighttime):

Standard No. 1 shall be the exterior noise level which may not be exceeded 45 dB for a cumulative period of more than 30 minutes in any hour.

Standard No. 2 shall be the exterior noise level which may not be exceeded 50 dB for a cumulative period of more than 15 minutes in any hour.

Standard No. 3 shall be the exterior noise level which may not be exceeded 55 dB for a cumulative period of more than five minutes in any hour.

Standard No. 4 shall be the exterior noise level which may not be exceeded 60 dB for a cumulative period of more than one minute in any hour.

Standard No. 5 shall be the exterior noise level which may not be exceeded 65 dB for any period of time.

At commercial properties between 7:00 am to 10:00 pm (daytime):

Standard No. 1 shall be the exterior noise level which may not be exceeded 60 dB for a cumulative period of more than 30 minutes in any hour.

Standard No. 2 shall be the exterior noise level which may not be exceeded 65 dB for a cumulative period of more than 15 minutes in any hour.

Standard No. 3 shall be the exterior noise level which may not be exceeded 70 dB for a cumulative period of more than five minutes in any hour.

Standard No. 4 shall be the exterior noise level which may not be exceeded 75 dB for a cumulative period of more than one minute in any hour.

Standard No. 5 shall be the exterior noise level which may not be exceeded 80 dB for any period of time

At commercial properties between 10:00 pm to 7:00 am (nighttime):

Standard No. 1 shall be the exterior noise level which may not be exceeded 55 dB for a cumulative period of more than 30 minutes in any hour.

Standard No. 2 shall be the exterior noise level which may not be exceeded 60 dB for a cumulative period of more than 15 minutes in any hour.

Standard No. 3 shall be the exterior noise level which may not be exceeded 65 dB for a cumulative period of more than five minutes in any hour.

Standard No. 4 shall be the exterior noise level which may not be exceeded 70 dB for a cumulative period of more than one minute in any hour.

Standard No. 5 shall be the exterior noise level which may not be exceeded 75 dB for any period of time.

For questions regarding above comments, please contact Makkaphoeum Em of Public Health, Environmental Hygiene Program at (626) 430-5201 or mem@ph.lacounty.gov.

If you have any other questions or require additional information, please contact Veronica Aranda of Public Health, Land Use Program at (626) 430-5201 or varanda@ph.lacounty.gov.

Maria Masis
April 10, 2023
Page 5 of 5

CC:va
DPH_CLEARED_18888 LABIN COURT UNIT B208 ROWLAND HEIGHTS CA 91748_RPPL2022009637_4.10.2023



OFFICE OF THE SHERIFF

COUNTY OF LOS ANGELES

HALL OF JUSTICE

ROBERT G. LUNA, SHERIFF



Subject: Conditional Use Permit (CUP) Consultation for Sale of Alcohol
Project No.: PRJ2022-003202-(1)
Permit No.: CUP RPPL2022009637
Establishment: Era Billiards Club
Location: 18888 Labin Court, B208, Rowland Heights
Description: The applicant is requesting a CUP to authorize the continued operation of an existing billiards hall ("Era Billiards Club") with new on-site beer and wine sales located in a commercial shopping center in the C-3-BE (General Commercial – Billboard Exclusion) Zone.

(1) Summary of service calls and crime history for the project site over the last five years:

Please provide a summary of service calls and crime history for the project site over the last five years. Provide the total number of service calls, and summarize the types of calls (violent crimes by type, property crimes by type, other activities, etc.). When providing a CFS (Call for Service)/Incident Event report, please provide a redacted version. *(These documents are kept in our case files and are subject to public records act requests.)*

The location has been a consistent source of property crime calls since its inception. The locations contained within have had several violations from LA County Regional planning as well as ABC.

(2) Comments/recommended conditions:

Please provide any comments or recommend conditions of approval you feel are necessary to maintain public safety at the project site.

This location is located next to a Motel 6. The motel has been a consistent source of narcotic and criminal activity. The adjacent rear open space lot has large transient activity which has resulted in thefts from the four-story parking lot assigned to the property. We recommend that the locations have quality security cameras installed inside and outside facing the parking lot. Those cameras need to have recorders so the footage can be recovered when requested by law enforcement for evidence. The location is also adjacent to the 60 freeway which could make it a target for burglaries and robberies. We recommend burglary and robbery alarms. We also

211 WEST TEMPLE STREET, LOS ANGELES, CALIFORNIA 90012

A Tradition of Service
— Since 1850 —

recommend that if the locations are used in a night club or bar setting in the later hours that a security guard be hired for those evenings.

(3) Overall recommendation:

- ☒ Sheriff recommends approval of this CUP.
- ☐ Sheriff does NOT recommend approval of this CUP.

Sincerely,

ROBERT G. LUNA, SHERIFF



Steven H. Tousey, Captain
Walnut/Diamond Bar Station

18888 LABIN COURT, ROWLAND HEIGHTS

3 YEAR HISTORY

Incident Number	Station	Date	Tag	Radio Code	Location
WAL20001-0011	WAL	01/01/20	11	911N	18888 LABIN CT,RH "LALMATOU HOT POT"
WAL20001-0011	WAL	01/01/20	11	927C	18888 LABIN CT,RH "LALMATOU HOT POT"
WAL20005-0109	WAL	01/05/20	109	242JO	18888 LABIN CT,RH "PEARL OF THE EAST"
WAL20031-0009	WAL	01/31/20	9	415	18888 LABIN CT,RH "COW UP"
WAL20031-0009	WAL	01/31/20	9	911A	18888 LABIN CT,RH "COW UP"
WAL20035-0137	WAL	02/04/20	137	925A	18888 LABIN CT,RH
WAL20037-0165	WAL	02/06/20	165	925A	18888 LABIN CT,RH
WAL20041-0110	WAL	02/10/20	110	925	18888 LABIN CT,RH "BEIJING RESTAURANT"
WAL20041-0147	WAL	02/10/20	147	909	18888 LABIN CT,RH
WAL20041-0162	WAL	02/10/20	162	P245R	18888 LABIN CT,RH
WAL20051-0159	WAL	02/20/20	159	924P	18888 LABIN CT,RH
WAL20051-0174	WAL	02/20/20	174	924P	18888 LABIN CT,RH
WAL20076-0136	WAL	03/16/20	136	503R	18888 LABIN CT,RH "PEARL PLAZA"
WAL20106-0155	WAL	04/15/20	155	925A	18888 LABIN CT,RH (AJ SALON)
WAL20108-0081	WAL	04/17/20	81	925	18888 LABIN CT,RH
WAL20113-0156	WAL	04/22/20	156	211S	18888 LABIN CT,RH LABIN CT PARKING STUCTURE
WAL20118-0054	WAL	04/27/20	54	924P	18888 LABIN CT,RH
WAL20122-0164	WAL	05/01/20	164	415	18888 LABIN CT,RH "PEARL PLAZA"
WAL20127-0002	WAL	05/06/20	2	924P	18888 LABIN CT,RH "PEARL PLAZA"
WAL20133-0146	WAL	05/12/20	146	925A	18888 LABIN CT,RH
WAL20141-0164	WAL	05/20/20	164	925A	18888 LABIN CT,RH
WAL20141-0175	WAL	05/20/20	175	924P	18888 LABIN CT,RH
WAL20141-0176	WAL	05/20/20	176	925	18888 LABIN CT,RH
WAL20141-0194	WAL	05/20/20	194	924P	18888 LABIN CT,RH
WAL20141-0195	WAL	05/20/20	195	779	18888 LABIN CT,RH
WAL20150-0203	WAL	05/29/20	203	924P	18888 LABIN CT,RH
WAL20161-0067	WAL	06/09/20	67	211S	18888 LABIN CT,RH LABIN COURT PKG STRUCTURE
WAL20179-0111	WAL	06/27/20	111	415B	18888 LABIN CT,RH "COWUP"
WAL20194-0088	WAL	07/12/20	88	909P	18888 LABIN CT,RH
WAL20202-0016	WAL	07/20/20	16	909	18888 LABIN CT,RH
WAL20219-0109	WAL	08/06/20	109	927C	18888 LABIN CT,RH "MOTEL 6"
WAL20227-0117	WAL	08/14/20	117	925A	18888 LABIN CT,RH
WAL20242-0045	WAL	08/29/20	45	487R	18888 LABIN CT,RH #3113 "EAT JOY FOOD"
WAL20247-0099	WAL	09/03/20	99	909	18888 LABIN CT,RH
WAL20285-0155	WAL	10/11/20	155	459VR	18888 LABIN CT,RH "T/C GARDENS"
WAL20286-0080	WAL	10/12/20	80	925A	18888 LABIN CT,RH
WAL20293-0157	WAL	10/19/20	157	909	18888 LABIN CT,RH
WAL20296-0002	WAL	10/22/20	2	P273.5R	18888 LABIN CT,RH "HOT POT"
WAL20304-0071	WAL	10/30/20	71	459A	18888 LABIN CT,RH "LABIN CT PARKING STRUCTURE"
WAL20316-0132	WAL	11/11/20	132	925A	18888 LABIN CT,RH
WAL20324-0131	WAL	11/19/20	131	459A	18888 LABIN CT,RH "PARKING STRUCTURE"
WAL20325-0125	WAL	11/20/20	125	924P	18888 LABIN CT,RH
WAL20326-0095	WAL	11/21/20	95	415B	18888 LABIN CT,RH "MIAO MIAO XIAN"
WAL20328-0001	WAL	11/23/20	1	459A	18888 LABIN CT,RH LABIN CT PARKING STRUCTURE
WAL20333-0137	WAL	11/28/20	137	459A	18888 LABIN CT,RH "PARKING STRUCTURE"
WAL20336-0072	WAL	12/01/20	72	710	18888 LABIN CT,RH
WAL20343-0096	WAL	12/08/20	96	459R	18888 LABIN CT,RH #C101 "RESTAURANT"
WAL20352-0073	WAL	12/17/20	73	909	18888 LABIN CT,RH
WAL20364-0101	WAL	12/29/20	101	273.5N	18888 LABIN CT,RH "YE ZOON FOO"
WAL21008-0003	WAL	01/08/21	3	415E	18888 LABIN CT,RH "MELODY KTV"
WAL21009-0072	WAL	01/09/21	72	488R	18888 LABIN CT,RH #101 "CHINESE RESTAURANT"
WAL21018-0048	WAL	01/18/21	48	459A	18888 LABIN CT,RH
WAL21019-0103	WAL	01/19/21	103	927C	18888 LABIN CT,RH "HIDDEN ALLEY CANNABIS"
WAL21020-0084	WAL	01/20/21	84	273.5R	18888 LABIN CT,RH "HOT POT"
WAL21020-0173	WAL	01/20/21	173	924	18888 LABIN CT,RH
WAL21033-0125	WAL	02/02/21	125	911A	18888 LABIN CT,RH #B109
WAL21033-0125	WAL	02/02/21	125	927C	18888 LABIN CT,RH #B109
WAL21042-0110	WAL	02/11/21	110	459R	18888 LABIN CT,RH "PEARL PLAZA SHOPPING CTR"
WAL21042-0112	WAL	02/11/21	112	459VR	18888 LABIN CT,RH #C113 "EAT JOY FOOD"

WAL21064-0162	WAL	03/05/21	162	594R	18888 LABIN CT,RH "LOBSTER BAY"
WAL21082-0047	WAL	03/23/21	47	924	18888 LABIN CT,RH
WAL21084-0012	WAL	03/25/21	12	459A	18888 LABIN CT,RH #C101 "BEIJING RESTAURANT"
WAL21088-0067	WAL	03/29/21	67	415B	18888 LABIN CT,RH "PEARL OF EAST"
WAL21092-0006	WAL	04/02/21	6	925A	18888 LABIN CT,RH
WAL21096-0011	WAL	04/06/21	11	925A	18888 LABIN CT,RH
WAL21100-0127	WAL	04/10/21	127	909	18888 LABIN CT,RH
WAL21105-0006	WAL	04/15/21	6	911N	18888 LABIN CT,RH "PEARL PLAZA"
WAL21105-0006	WAL	04/15/21	6	927C	18888 LABIN CT,RH "PEARL PLAZA"
WAL21111-0004	WAL	04/21/21	4	930	18888 LABIN CT,RH
WAL21112-0119	WAL	04/22/21	119	415B	18888 LABIN CT,RH "PEARL OF THE EAST PLAZA"
WAL21112-0150	WAL	04/22/21	150	242JO	18888 LABIN CT,RH
WAL21114-0010	WAL	04/24/21	10	415E	18888 LABIN CT,RH "PEARL OF THE EAST"
WAL21115-0007	WAL	04/25/21	7	925	18888 LABIN CT,RH "PEARL PLAZA" X NOGALES
WAL21123-0042	WAL	05/03/21	42	415B	18888 LABIN CT,RH
WAL21124-0182	WAL	05/04/21	182	459A	18888 LABIN CT,RH #C101 "BEIJING RESTAURANT"
WAL21129-0103	WAL	05/09/21	103	X-293K3	18888 LABIN CT,RH
WAL21129-0104	WAL	05/09/21	104	503R	18888 LABIN CT,RH
WAL21132-0059	WAL	05/12/21	59	909	18888 LABIN CT,RH
WAL21143-0098	WAL	05/23/21	98	925A	18888 LABIN CT,RH
WAL21158-0085	WAL	06/07/21	85	925A	18888 LABIN CT.,RH
WAL21158-0160	WAL	06/07/21	160	925A	18888 LABIN CT,RH
WAL21159-0070	WAL	06/08/21	70	459R	18888 LABIN CT,RH SUIT C 105
WAL21159-0070	WAL	06/08/21	70	930	18888 LABIN CT,RH SUIT C 105
WAL21159-0142	WAL	06/08/21	142	P503	18888 LABIN CT,RH
WAL21161-0057	WAL	06/10/21	57	594R	18888 LABIN CT,RH "PEARL OF THE EAST PLAZA"
WAL21169-0003	WAL	06/18/21	3	459R	18888 LABIN CT,RH
WAL21169-0133	WAL	06/18/21	133	927C	18888 LABIN CT,RH "PEARL PLAZA"
WAL21179-0128	WAL	06/28/21	128	925A	18888 LABIN CT,RH
WAL21186-0136	WAL	07/05/21	136	930	18888 LABIN CT,RH "ZHOU QIN"
WAL21194-0039	WAL	07/13/21	39	925	18888 LABIN CT,RH
WAL21210-0104	WAL	07/29/21	104	459R	18888 LABIN CT,RH #B-117 "CATACOMB RECORDING"
WAL21211-0039	WAL	07/30/21	39	459R	18888 LABIN CT,RH B117 CATACOMB RECORDING CO
WAL21211-0039	WAL	07/30/21	39	710	18888 LABIN CT,RH B117 CATACOMB RECORDING CO
WAL21211-0109	WAL	07/30/21	109	459SUSP	18888 LABIN CT,RH "PEARL OF THE EAST"
WAL21244-0088	WAL	09/01/21	88	909P	18888 LABIN CT,RH
WAL21257-0044	WAL	09/14/21	44	909	18888 LABIN CT,RH
WAL21258-0179	WAL	09/15/21	179	459R	18888 LABIN CT,RH
WAL21267-0003	WAL	09/24/21	3	909B	18888 LABIN CT,RH
WAL21268-0095	WAL	09/25/21	95	415FT	18888 LABIN CT,RH "LA MO TO"
WAL21268-0095	WAL	09/25/21	95	902R	18888 LABIN CT,RH "LA MO TO"
WAL21275-0099	WAL	10/02/21	99	459VR	18888 LABIN CT,RH
WAL21282-0087	WAL	10/09/21	87	924P	18888 LABIN CT,RH
WAL21282-0144	WAL	10/09/21	144	459VR	18888 LABIN CT,RH "AMERICAN ENGLISH COLLEGE"
WAL21293-0171	WAL	10/20/21	171	459VR	18888 LABIN CT,RH "EAT JOY FOOD"
WAL21294-0160	WAL	10/21/21	160	459VR	18888 LABIN CT,RH "PEARL PLAZA"
WAL21298-0065	WAL	10/25/21	65	459A	18888 LABIN CT,RH LABIN COURT PKG STRUCTURE
WAL21308-0075	WAL	11/04/21	75	925T	18888 LABIN CT,RH "PEARL OF THE EAST PLAZA"
WAL21309-0088	WAL	11/05/21	88	924	18888 LABIN CT.,RH
WAL21311-0096	WAL	11/07/21	96	459A	18888 LABIN CT,RH #C111" CHILI HOUSE"
WAL21319-0016	WAL	11/15/21	16	909	18888 LABIN CT,RH
WAL21319-0134	WAL	11/15/21	134	459A	18888 LABIN CT,RH "PARKING STRUCTURE"
WAL21320-0016	WAL	11/16/21	16	909	18888 LABIN CT,RH
WAL21322-0081	WAL	11/18/21	81	415	18888 LABIN CT,RH
WAL21322-0081	WAL	11/18/21	81	911A	18888 LABIN CT,RH
WAL21323-0155	WAL	11/19/21	155	927C	18888 LABIN CT,RH "PLAYER"
WAL21329-0007	WAL	11/25/21	7	415D	18888 LABIN CT,RH "D2C"
WAL21333-0060	WAL	11/29/21	60	487R	18888 LABIN CT,RH "PEARL OF THE EAST"
WAL21344-0122	WAL	12/10/21	122	925A	18888 LABIN CT,RH "CATACOMB RECORDING"
WAL21351-0116	WAL	12/17/21	116	459A	18888 LABIN CT,RH C-111

WAL21355-0054	WAL	12/21/21	54	415B	18888 LABIN CT,RH
WAL21355-0153	WAL	12/21/21	153	594R	18888 LABIN CT,RH "TASTY GARDEN"
WAL21365-0006	WAL	12/31/21	6	459VR	18888 LABIN CT,RH "LAO MA TOU HOT POT"
WAL22005-0165	WAL	01/05/22	165	242JO	18888 LABIN CT,RH "KTV"
WAL22009-0081	WAL	01/09/22	81	459VR	18888 LABIN CT,RH "PEARL PLAZA"
WAL22019-0075	WAL	01/19/22	75	924	18888 LABIN CT 113,RH
WAL22028-0144	WAL	01/28/22	144	459R	18888 LABIN CT,RH "PLAZA"
WAL22029-0112	WAL	01/29/22	112	459VR	18888 LABIN CT,RH "EAT JOY FOOD"
WAL22029-0122	WAL	01/29/22	122	459VR	18888 LABIN CT,RH "EAT JOY FOOD"
WAL22029-0122	WAL	01/29/22	122	930	18888 LABIN CT,RH "EAT JOY FOOD"
WAL22030-0095	WAL	01/30/22	95	925A	18888 LABIN CT,RH
WAL22036-0131	WAL	02/05/22	131	245JO	18888 LABIN CT,RH "MIAO MIAO XIAN"
WAL22037-0005	WAL	02/06/22	5	710	18888 LABIN CT,RH
WAL22037-0011	WAL	02/06/22	11	924	18888 LABIN CT,RH
WAL22037-0024	WAL	02/06/22	24	924	18888 LABIN CT,RH
WAL22037-0115	WAL	02/06/22	115	503R	18888 LABIN CT,RH "EAT JOY FOOD"
WAL22038-0012	WAL	02/07/22	12	930	18888 LABIN CT,RH "MOTEL 6"
WAL22042-0057	WAL	02/11/22	57	928F	18888 LABIN CT,RH "PEARL OF THE EAST PLAZA"
WAL22044-0009	WAL	02/13/22	9	777	18888 LABIN CT,RH
WAL22049-0051	WAL	02/18/22	51	925	18888 LABIN CT,RH
WAL22056-0010	WAL	02/25/22	10	909	18888 LABIN CT,RH
WAL22056-0012	WAL	02/25/22	12	909	18888 LABIN CT,RH
WAL22063-0095	WAL	03/04/22	95	925T	18888 LABIN CT,RH "PEARL PLAZA"
WAL22063-0095	WAL	03/04/22	95	927C	18888 LABIN CT,RH "PEARL PLAZA"
WAL22063-0116	WAL	03/04/22	116	928L	18888 LABIN CT,RH "PLAZA"
WAL22074-0135	WAL	03/15/22	135	909	18888 LABIN CT,RH
WAL22074-0161	WAL	03/15/22	161	925T	18888 LABIN CT,RH
WAL22104-0084	WAL	04/14/22	84	503A	18888 LABIN CT,RH
WAL22115-0132	WAL	04/25/22	132	924	18888 LABIN CT.,RH
WAL22116-0127	WAL	04/26/22	127	415B	18888 LABIN CT,RH "LITTLE FAT TRUCKING"
WAL22117-0106	WAL	04/27/22	106	924	18888 LABIN CT,RH
WAL22124-0016	WAL	05/04/22	16	909	18888 LABIN CT,RH
WAL22125-0051	WAL	05/05/22	51	459A	18888 LABIN CT,RH "LABIN PARKING STRUCTURE"
WAL22130-0215	WAL	05/10/22	215	459VR	18888 LABIN CT,RH "LOBSTER BAY"
WAL22133-0003	WAL	05/13/22	3	459A	18888 LABIN CT,RH #C201 "MELODY KTV"
WAL22134-0114	WAL	05/14/22	114	459VR	18888 LABIN CT,RH "EAT JOY FOOD"
WAL22135-0018	WAL	05/15/22	18	459VR	18888 LABIN CT,RH "EAT JOY FOOD"
WAL22139-0144	WAL	05/19/22	144	924	18888 LABIN CT. RH
WAL22144-0048	WAL	05/24/22	48	925T	18888 LABIN CT,RH
WAL22144-0048	WAL	05/24/22	48	927C	18888 LABIN CT,RH
WAL22152-0177	WAL	06/01/22	177	459A	18888 LABIN CT,RH "CHILI HOUSE"
WAL22153-0043	WAL	06/02/22	43	925T	18888 LABIN CT,RH "PLAZA"
WAL22154-0130	WAL	06/03/22	130	459VR	18888 LABIN CT,RH "PARKING STRUCTURE"
WAL22154-0130	WAL	06/03/22	130	931	18888 LABIN CT,RH "PARKING STRUCTURE"
WAL22163-0010	WAL	06/12/22	10	487R	18888 LABIN CT,RH
WAL22163-0010	WAL	06/12/22	10	930	18888 LABIN CT,RH
WAL22164-0059	WAL	06/13/22	59	927C	18888 LABIN CT,RH
WAL22164-0059	WAL	06/13/22	59	P503	18888 LABIN CT,RH
WAL22164-0154	WAL	06/13/22	154	459VR	18888 LABIN CT,RH "EAT JOY FOOD"
WAL22164-0157	WAL	06/13/22	157	459VR	18888 LABIN CT,RH
WAL22164-0168	WAL	06/13/22	168	459VR	18888 LABIN CT,RH
WAL22173-0154	WAL	06/22/22	154	909	18888 LABIN CT,RH
WAL22198-0088	WAL	07/17/22	88	925A	18888 LABIN CT,RH
WAL22198-0112	WAL	07/17/22	112	909B	18888 LABIN CT,RH
WAL22201-0123	WAL	07/20/22	123	925	18888 LABIN CT,RH
WAL22203-0109	WAL	07/22/22	109	459VR	18888 LABIN CT,RH
WAL22204-0093	WAL	07/23/22	93	710	18888 LABIN CT B109,RHMIAO MIAO
WAL22207-0177	WAL	07/26/22	177	A459JO	18888 LABIN CT,RH "PEARL PLAZA"
WAL22213-0039	WAL	08/01/22	39	925T	18888 LABIN CT,RH "PEARL OF THE EAST"
WAL22213-0057	WAL	08/01/22	57	925	18888 LABIN CT,RH "PEARL PLAZA"

WAL22214-0193	WAL	08/02/22	193	459VR	18888 LABIN CT,RH "PEARL PLAZA"
WAL22214-0193	WAL	08/02/22	193	931	18888 LABIN CT,RH "PEARL PLAZA"
WAL22216-0066	WAL	08/04/22	66	925A	18888 LABIN CT,RH
WAL22223-0168	WAL	08/11/22	168	925A	18888 LABIN CT,RH
WAL22225-0047	WAL	08/13/22	47	902R	18888 LABIN CT,RH "PEARL PLAZA"
WAL22225-0047	WAL	08/13/22	47	P245R	18888 LABIN CT,RH "PEARL PLAZA"
WAL22225-0084	WAL	08/13/22	84	924	18888 LABIN CT,RH
WAL22234-0049	WAL	08/22/22	49	314N	18888 LABIN CT,RH "PEARL OF THE EAST PLAZA"
WAL22235-0055	WAL	08/23/22	55	911A	18888 LABIN CT,RH "PEARL OF THE EAST PLAZA"
WAL22235-0055	WAL	08/23/22	55	925T	18888 LABIN CT,RH "PEARL OF THE EAST PLAZA"
WAL22239-0013	WAL	08/27/22	13	594R	18888 LABIN CT,RH
WAL22242-0003	WAL	08/30/22	3	925	18888 LABIN CT,RH
WAL22245-0142	WAL	09/02/22	142	415B	18888 LABIN CT,RH "PEARL OF THE EAST"
WAL22247-0130	WAL	09/04/22	130	459VR	18888 LABIN CT,RH "TASTY GARDEN"
WAL22253-0002	WAL	09/10/22	2	459VR	18888 LABIN CT,RH "CHUAN MEN"
WAL22254-0027	WAL	09/11/22	27	459VR	18888 LABIN CT,RH "PEARL PLAZA"
WAL22254-0044	WAL	09/11/22	44	710	18888 LABIN CT,RH
WAL22256-0001	WAL	09/13/22	1	925	18888 LABIN CT,RH
WAL22256-0002	WAL	09/13/22	2	779	18888 LABIN CT,RH
WAL22263-0018	WAL	09/20/22	18	487R	18888 LABIN CT,RH
WAL22266-0128	WAL	09/23/22	128	242JO	18888 LABIN CT,RH
WAL22267-0073	WAL	09/24/22	73	930	18888 LABIN CT,RH
WAL22269-0127	WAL	09/26/22	127	415B	18888 LABIN CT,RH "HOT POT"
WAL22269-0127	WAL	09/26/22	127	415D	18888 LABIN CT,RH "HOT POT"
WAL22269-0127	WAL	09/26/22	127	902R	18888 LABIN CT,RH "HOT POT"
WAL22269-0138	WAL	09/26/22	138	925	18888 LABIN CT,RH
WAL22271-0144	WAL	09/28/22	144	930	18888 LABIN CT,RH
WAL22271-0158	WAL	09/28/22	158	925	18888 LABIN CT,RH
WAL22272-0054	WAL	09/29/22	54	925T	18888 LABIN CT,RH
WAL22272-0054	WAL	09/29/22	54	930	18888 LABIN CT,RH
WAL22275-0077	WAL	10/02/22	77	902R	18888 LABIN CT,RH PARKING STRUCTURE
WAL22275-0084	WAL	10/02/22	84	415FT	18888 LABIN CT,RH C-105
WAL22278-0073	WAL	10/05/22	73	594R	18888 LABIN CT,RH
WAL22281-0016	WAL	10/08/22	16	459A	18888 LABIN CT,RH #C105 "XIN YUAN GROUP"
WAL22281-0063	WAL	10/08/22	63	459R	18888 LABIN CT,RH #B101 "LOBSTER BAY"
WAL22293-0007	WAL	10/20/22	7	459A	18888 LABIN CT,RH "XIN YAUN GROUP"
WAL22294-0006	WAL	10/21/22	6	924	18888 LABIN CT,RH
WAL22299-0057	WAL	10/26/22	57	925T	18888 LABIN CT,RH "PEARL OF EAST"
WAL22300-0164	WAL	10/27/22	164	925T	18888 LABIN CT,RH
WAL22311-0130	WAL	11/07/22	130	459VR	18888 LABIN CT,RH
WAL22314-0008	WAL	11/10/22	8	925	18888 LABIN CT,RH
WAL22314-0156	WAL	11/10/22	156	459VR	18888 LABIN CT,RH
WAL22327-0127	WAL	11/23/22	127	459VR	18888 LABIN CT,RH "AMERICAN COLLEGE"
WAL22332-0001	WAL	11/28/22	1	P602	18888 LABIN CT,RH
WAL22332-0003	WAL	11/28/22	3	779	18888 LABIN CT,RH
WAL22333-0136	WAL	11/29/22	136	925T	18888 LABIN CT,RH
WAL22335-0021	WAL	12/01/22	21	925A	18888 LABIN CT,RH
WAL22335-0108	WAL	12/01/22	108	925T	18888 LABIN CT,RH "PEARL PLAZA"
WAL22337-0114	WAL	12/03/22	114	415	18888 LABIN CT,RH "PEARL PLAZA"
WAL22340-0070	WAL	12/06/22	70	459A	18888 LABIN CT,RH LABIN COURT PRKING STRUCTURE
WAL22347-0034	WAL	12/13/22	34	925	18888 LABIN CT,RH X NOGALES
WAL22347-0034	WAL	12/13/22	34	P918	18888 LABIN CT,RH X NOGALES
WAL22351-0105	WAL	12/17/22	105	594JO	18888 LABIN CT,RH #B109 "NO WINE"
WAL22361-0117	WAL	12/27/22	117	925A	18888 LABIN CT,RH
WAL22363-0001	WAL	12/29/22	1	459A	18888 LABIN CT,RH XIN YUAN GROUP #C105
WAL22363-0073	WAL	12/29/22	73	925	18888 LABIN CT,RH
WAL22364-0103	WAL	12/30/22	103	594R	18888 LABIN CT,RH
WAL22364-0104	WAL	12/30/22	104	594N	18888 LABIN CT,RH

INFORMATION AND INSTRUCTIONS -

SECTION 23958.4 B&P

Instructions This form is to be used for all applications for original issuance or premises to premises transfer of licenses.

- Part 1 is to be completed by an ABC employee, given to applicant with pre-application package, with copy retained in holding file or applicant's district file.
- Part 2 is to be completed by the applicant, and returned to ABC.
- Part 3 is to be completed by the local governing body or its designated subordinate officer or body, and returned to ABC.

PART 1 - TO BE COMPLETED BY ABC

1. APPLICANT'S NAME			
2. PREMISES ADDRESS (Street number and name, city, zip code)		3. LICENSE TYPE	
18888 Laban ct, Ste B208, Rowland Heights (CA) 91748-2288		42	
4. TYPE OF BUSINESS			
<input type="checkbox"/> Full Service Restaurant	<input type="checkbox"/> Hofbrau/Cafeteria	<input checked="" type="checkbox"/> Cocktail Lounge	<input type="checkbox"/> Private Club
<input type="checkbox"/> Deli or Specialty Restaurant	<input type="checkbox"/> Comedy Club	<input type="checkbox"/> Night Club	<input type="checkbox"/> Veterans Club
<input type="checkbox"/> Cafe/Coffee Shop	<input type="checkbox"/> Brew Pub	<input type="checkbox"/> Tavern: Beer	<input type="checkbox"/> Fraternal Club
<input type="checkbox"/> Bed & Breakfast:	<input type="checkbox"/> Theater	<input type="checkbox"/> Tavern: Beer & Wine	<input type="checkbox"/> Wine Tasting Room
<input type="checkbox"/> Wine only	<input type="checkbox"/> All		
<input type="checkbox"/> Supermarket	<input type="checkbox"/> Membership Store	<input type="checkbox"/> Service Station	<input type="checkbox"/> Swap Meet/Flea Market
<input type="checkbox"/> Liquor Store	<input type="checkbox"/> Department Store	<input type="checkbox"/> Convenience Market	<input type="checkbox"/> Drive-in Dairy
<input type="checkbox"/> Drug/Variety Store	<input type="checkbox"/> Florist/Gift Shop	<input type="checkbox"/> Convenience Market w/Gasoline	
<input type="checkbox"/> Other - describe:			
5. COUNTY POPULATION	6. TOTAL NUMBER OF LICENSES IN COUNTY	7. RATIO OF LICENSES TO POPULATION IN COUNTY	
N/A	N/A	1:944	
	<input type="checkbox"/> On-Sale <input type="checkbox"/> Off-Sale	<input checked="" type="checkbox"/> On-Sale <input type="checkbox"/> Off-Sale	
8. CENSUS TRACT NUMBER	9. NO. OF LICENSES ALLOWED IN CENSUS TRACT	10. NO. OF LICENSES EXISTING IN CENSUS TRACT	
4082.13	6	29	
	<input checked="" type="checkbox"/> On-Sale <input type="checkbox"/> Off-Sale	<input checked="" type="checkbox"/> On-Sale <input type="checkbox"/> Off-Sale	
11. IS THE ABOVE CENSUS TRACT OVERCONCENTRATED WITH LICENSES? (i.e., does the ratio of licenses to population in the census tract exceed the ratio of licenses to population for the entire county?)			
<input checked="" type="checkbox"/> Yes, the number of existing licenses exceeds the number allowed			
<input type="checkbox"/> No, the number of existing licenses is lower than the number allowed			
12. DOES LAW ENFORCEMENT AGENCY MAINTAIN CRIME STATISTICS?			
<input checked="" type="checkbox"/> Yes (Go to Item #13) <input type="checkbox"/> No (Go to Item #20)			
13. CRIME REPORTING DISTRICT NUMBER	14. TOTAL NUMBER OF REPORTING DISTRICTS	15. TOTAL NUMBER OF OFFENSES IN ALL REPORTING DISTRICTS	
2931	572	43,839	
16. AVERAGE NO. OF OFFENSES PER DISTRICT	17. 120% OF AVERAGE NUMBER OF OFFENSES	18. TOTAL NUMBER OF OFFENSES IN REPORTING DISTRICT	
76.6	91.9	378	
19. IS THE PREMISES LOCATED IN A HIGH CRIME REPORTING DISTRICT? (i.e., has a 20% greater number of reported crimes than the average number of reported crimes as determined from all crime reporting districts within the jurisdiction of the local law enforcement agency)			
<input checked="" type="checkbox"/> Yes, the total number of offenses in the reporting district equals or exceeds the total number in item #17			
<input type="checkbox"/> No, the total number of offenses in the reporting district is lower than the total number in item #17			
20. CHECK THE BOX THAT APPLIES (check only one box)			
<input type="checkbox"/> a. If "No" is checked in both item #11 and item #19, Section 23958.4 B&P does not apply to this application, and no additional information will be needed on this issue. Advise the applicant to bring this completed form to ABC when filing the application.			
<input checked="" type="checkbox"/> b. If "Yes" is checked in either item #11 or item #19, and the applicant is applying for a non-retail license, a retail bona fide public eating place license, a retail license issued for a hotel, motel or other lodging establishment as defined in Section 25503.16(b) B&P, or a retail license issued in conjunction with a beer manufacturer's license, or winegrower's license, advise the applicant to complete Section 2 and bring the completed form to ABC when filing the application or as soon as possible thereafter.			
<input type="checkbox"/> c. If "Yes" is checked in either item #11 or item #19, and the applicant is applying for an off-sale beer and wine license, an off-sale general license, an on-sale beer license, an on-sale beer and wine (public premises) license, or an on-sale general (public premises) license, advise the applicant to take this form to the local governing body, or its designated subordinate officer or body to have them complete Section 3. The completed form will need to be provided to ABC in order to process the application.			

Governing Body/Designated Subordinate Name:

FOR DEPARTMENT USE ONLY

PREPARED BY (Name of Department Employee)



ROWLAND HEIGHTS
COMMUNITY COORDINATING COUNCIL

"IMPROVING OUR COMMUNITY"

WWW.ROWLAND-HEIGHTS.ORG

P.O. Box 8171
Rowland Heights
California 91748

Email:
rhccc4RH@gmail.com

President
Cary Chen

Vice President
Maria Kramer
Henry Woo

**Recording
secretary**
Bonnie Duenas

**Corresponding
Secret
ary**
(Vacant)

Treasurer
Linda Kuo

Historian
Yvette Romo

November 17, 2022

STEVE MAR
REGIONAL PLANNER, Puente Whittier Development Services
Office: (213) 974-6411
Email: smar@planning.lacounty.gov
Los Angeles County Department of Regional Planning
320 West Temple Street, 13th Floor, Los Angeles, CA 90012
planning.lacounty.gov

Dear Mr. Mar,

Re: Project No. PRJ2022-003202, CUP No. RPPL2022009637,
"Era Billiards Club", Suite B208: Request to authorize the continued operation of an existing billiards/pool hall with accessory mahjong tables and table tennis table. Adding new request to sell beer and wine for on-site consumption.

On November 16, 2022, RHCCC Board has voted NOT to OPPOSE this application of obtaining a permit to conduct billiard business.

If you have any additional comments or questions, please feel free to contact us at rhccc4RH@gmail.com.

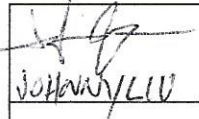


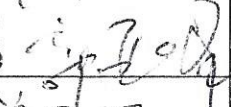

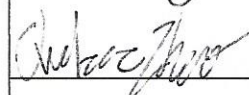



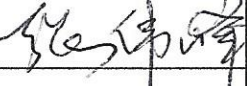





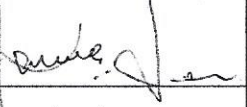
Cary Chen

Cary Chen
President, Rowland Heights Community Coordinating Council
P.O. Box 8171
Rowland Heights, CA 91748

To whom it may concern:

Our Plaza – Pearl of the East is applying the Conditional Use Permit with Los Angeles County

CUP# RPPL 2022004641, RPPI2022009637, RPPL2022004639, details of that can be googled by www.epic.lacounty.gov and your valuable support by signature underneath is highly appreciated.

 JOHNNY LIU	Sui Mei Huang	Yafeng Guo		
Kaine Tong			Ye	
Bobby Liu	Rodrigo G. V.		Julu Wu	
Yamei Yu	Sheng Guo	Ching	Peter Guo	
	Julie	Jennychi	Joe 謝	
Hong Yang		Ti Ti Gu		
Lulin Zou	马林	陳山格	Tomlin	
	Kenneth		Haak Wang	
Daoming Gao		Gary Chen		
Qi Lan		Scott		
Ziwen Wang	周敏	Thomas		
Albert Shun		Robert		
Ping Sun	Leimu	白佰何		
				
JESUS MORALES	许志萍	林連照		

Jimmy Lee
 Denial Zhang
